


Newham UDP 2001


 Borough Boundary

Urban Regeneration

 Major Opportunity Zone

 Mixed Use Proposal

Environmental Quality

 Green Space to be protected (Inc. Metropolitan Green Belt where shown)

 Metropolitan Open Land

 Green Chain

 Protected Site of Nature Conservation Importance

 Proposed Woodland

 Conservation Area

 Area of Townscape Value

 Lee Valley Regional Park

 Safeguarded Waste Management Site

Housing

 Renewal Area

 Housing Development Site

Employment

 Principal Employment Area

 Local Employment Area

Shopping and Town Centres

 Retail Proposal

 Major Retail Development

 Primary Shopping Frontage

 Secondary Shopping Frontage

 Local Centre

 Town Centre Boundary

Leisure & Recreation

 Major Leisure Attraction


Transport

 London City Airport Public Safety Zone

 New Station

 Station Refurbishment

 Rail Safeguarding Line (Surface)


 Rail Safeguarding Line (Sub-surface)


 New Road Proposal


 Other Transport Link

 Junction / Road Improvement

 Rapid Transport Link

 DLR Airport Extension Preferred Route (Indicative Only)


 Controlled Parking Zone Feasibility Study

 Recreational Footpath Network (Proposed)

 Cycle Network (Proposed)

 Proposed Car Park

 London City Airport

 Protection of mooring point for potential riverbus service

 Protection of Freight Wharf


 Safeguarded Wharf (by Secretary of State)

 Protection of Public Access Points to the River Thames

 PLA Radar Station

 Area covered by Secretary of State for the Environment, Transport and the Regions' Notification of Intention to Provide or Improve a Trunk or Special Road

Community Services

 Proposed Community Use (Social, Health & Education)

 Brampton 2000

Notes:

The following conventions are used throughout the Unitary Development Plan:

Proposals are shown with lower case prefix.....envt

Policies are shown with an upper case prefix.....ENVS

The prefix indicates the chapter within the UDP which relates to the policy or proposal. The proposals shown on this map are also listed in the Schedules of Proposals within Part 2 of the UDP.



Scale 1:10,000

This map is reproduced from Ordnance Survey material with the permission of Ordnance Survey on behalf of the Controller of Her Majesty's Stationary Office © Crown copyright. Unauthorised reproduction infringes Crown copyright and may lead to prosecution or civil proceedings.

London Borough of Newham licence no. LA086512001