


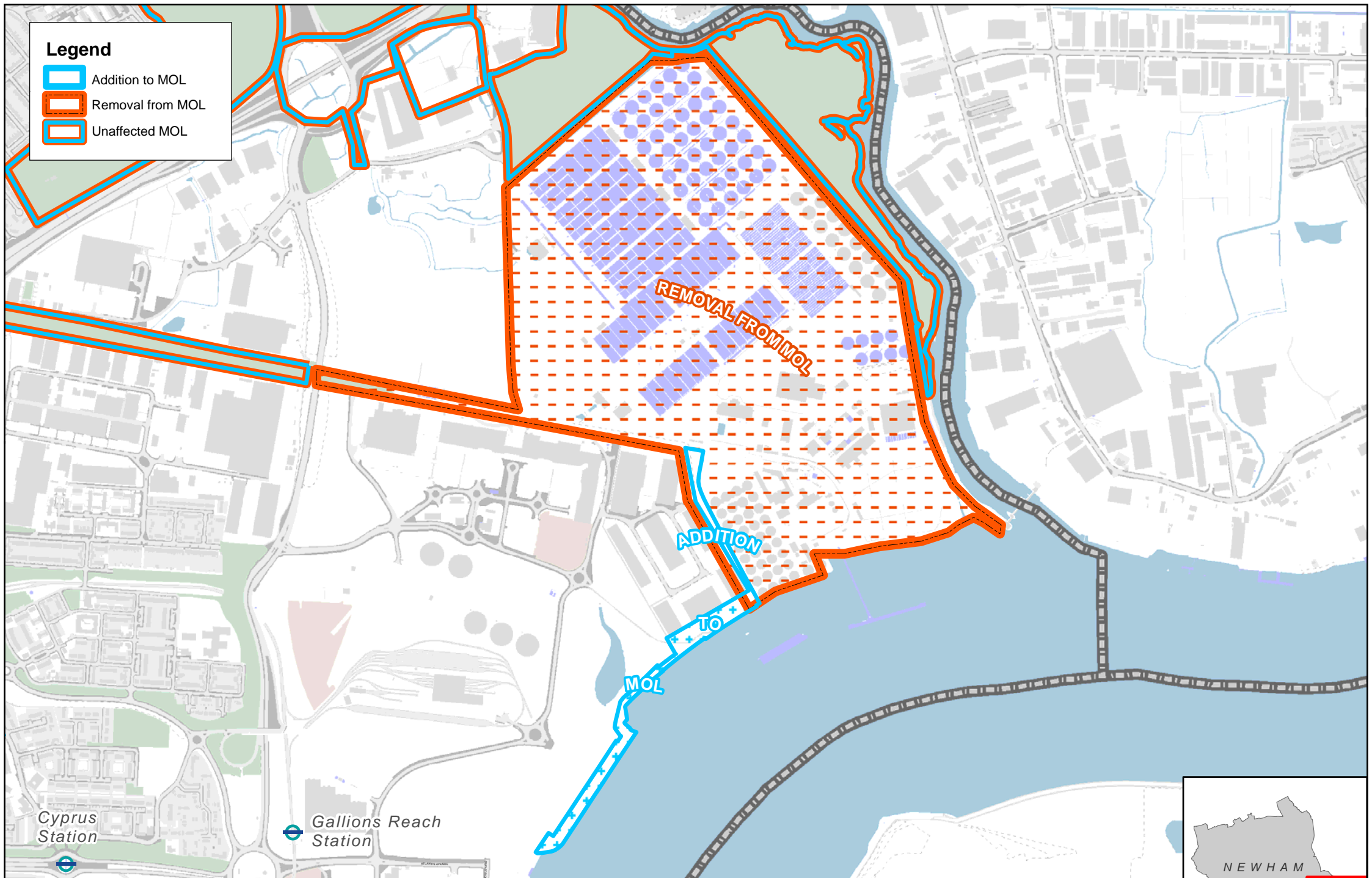


Legend


-  Addition to MOL
-  Removal from MOL
-  Unaffected MOL



Proposed Changes to Metropolitan Open Land Designation

2

1:11000 (at A4)



This map is reproduced from Ordnance Survey material supplied on behalf of Her Majesty's Stationery Office. © Crown Copyright. Licence No. 100019272 2011. Produced by LBN Geospatial Team (IM). E-mail geospatial.team@newham.gov.uk for further details