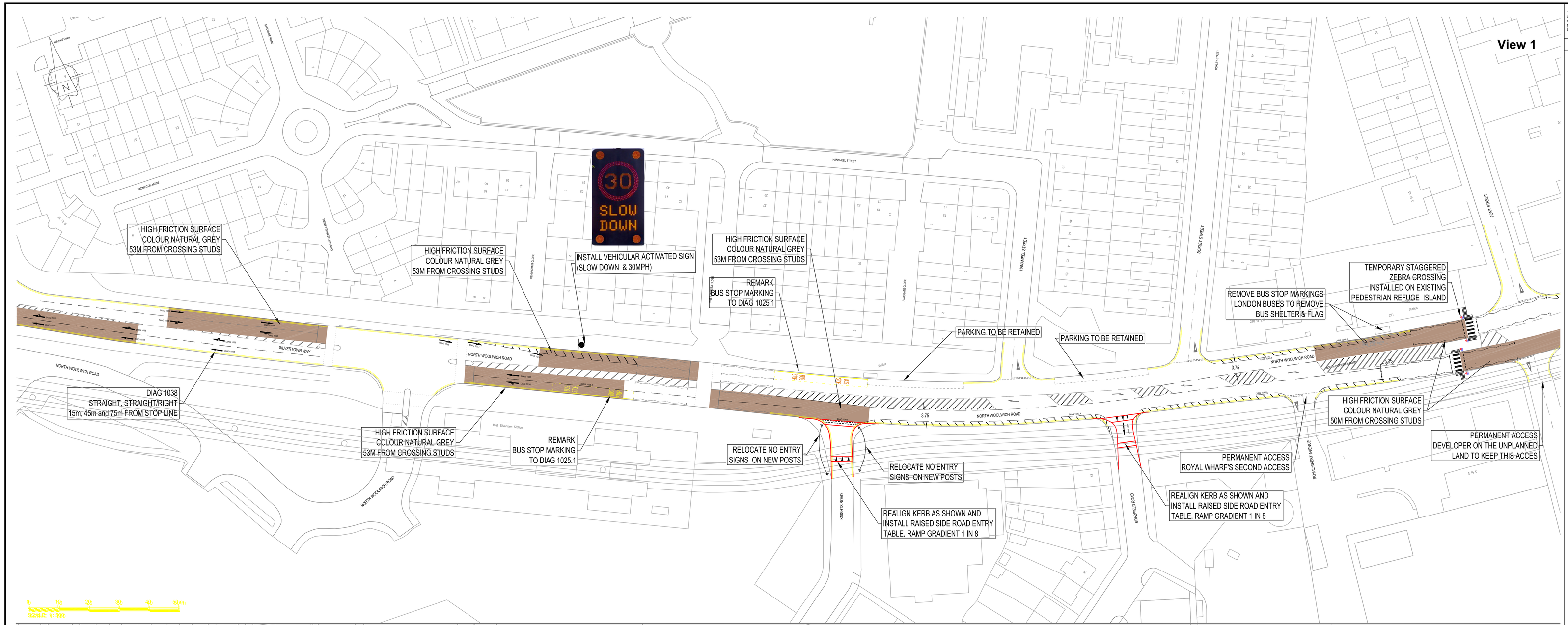

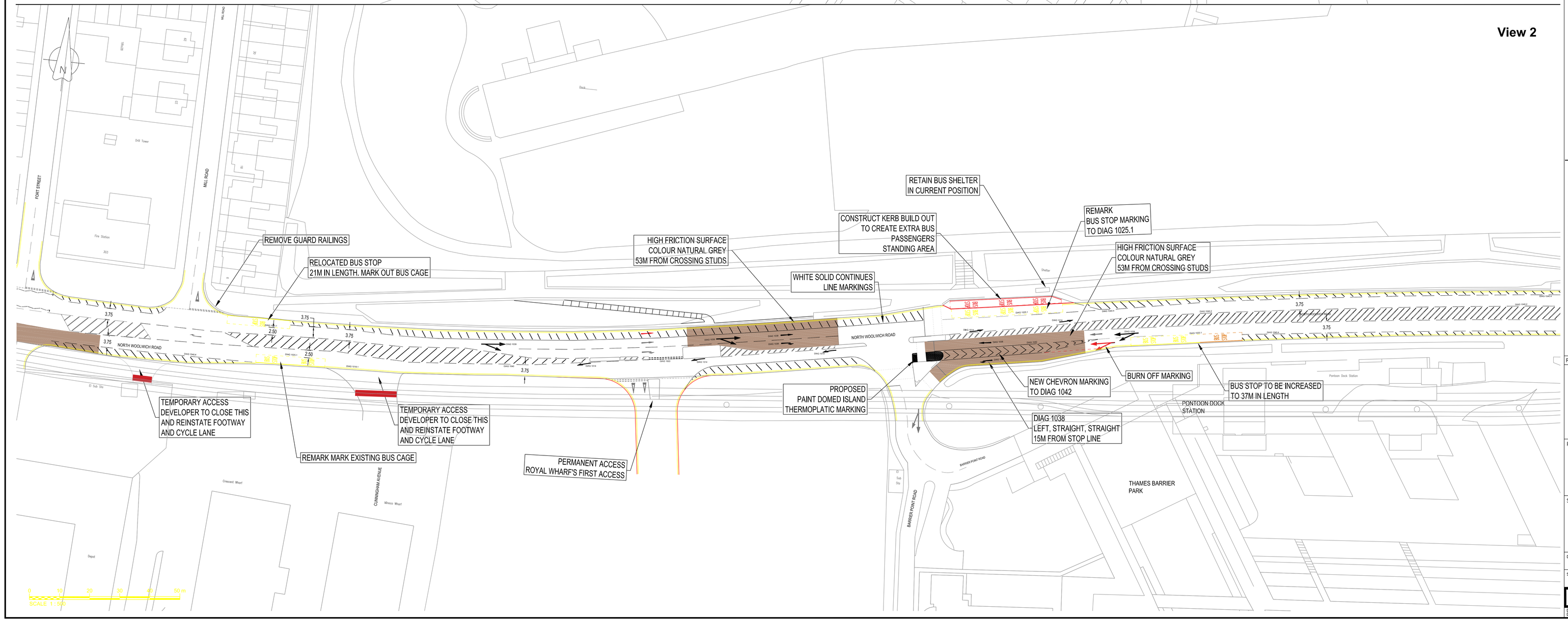

The material used in this plot has been reproduced from an Ordnance Survey map with the permission of the Controller of Her Majesty's Stationery Office © Crown copyright. Unauthorized reproduction infringes Crown copyright and may lead to prosecution or civil proceedings. L.B. Newham 100019272 2004.

NOTES

NOTES

1. All lining and signing in accordance with Traffic Signs Regulations and General Directions 2016 (TSRGD 2016).
2. All dimensions in meters, unless otherwise stated.
3. Existing road markings are indicative.
4. Proposed layout is based upon photographic material and Ordnance Survey base map.
5. Proposed road markings to tie into existing road markings unless stated otherwise.
6. Setting out dimensions are approximate.
7. All measurements shown on drawing to be confirmed on site by contractor prior to implementation.
8. Topographic surveys will be required to provide accurate road widths and road geometry.

KEY

- High Friction Surfacing Natural Grey Colour
- Proposed kerb re-alignment
- Proposed Lining White
- Existing Lining White to be remarked
- Existing Lining Yellow to be remarked
- Existing Lining Yellow recently remarked
- Existing Lining/Text/Arrow to be 'burnt off'

LOCATION PLAN

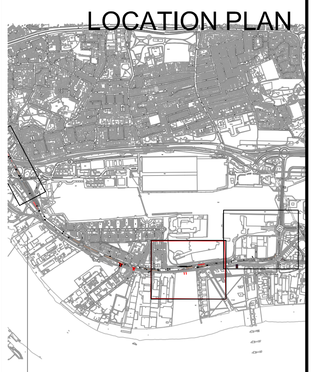

REV	DATE	DESCRIPTION	BY	CKD

Newham London

PROJECT

Royal Docks Corridor
Highway Improvement Project

SUBJECT

Interim Measures
Sheet 3 of 4

DRAWN	RV	DESIGNED	RV
SCALE	1 : 500 & A0	CHECKED	SS
		APPROVED	PG

DRAWING No. RDC/MP/IM/002/03

DATE DRAWN 10 May 2019 | DATE ISSUED