Ward Map:

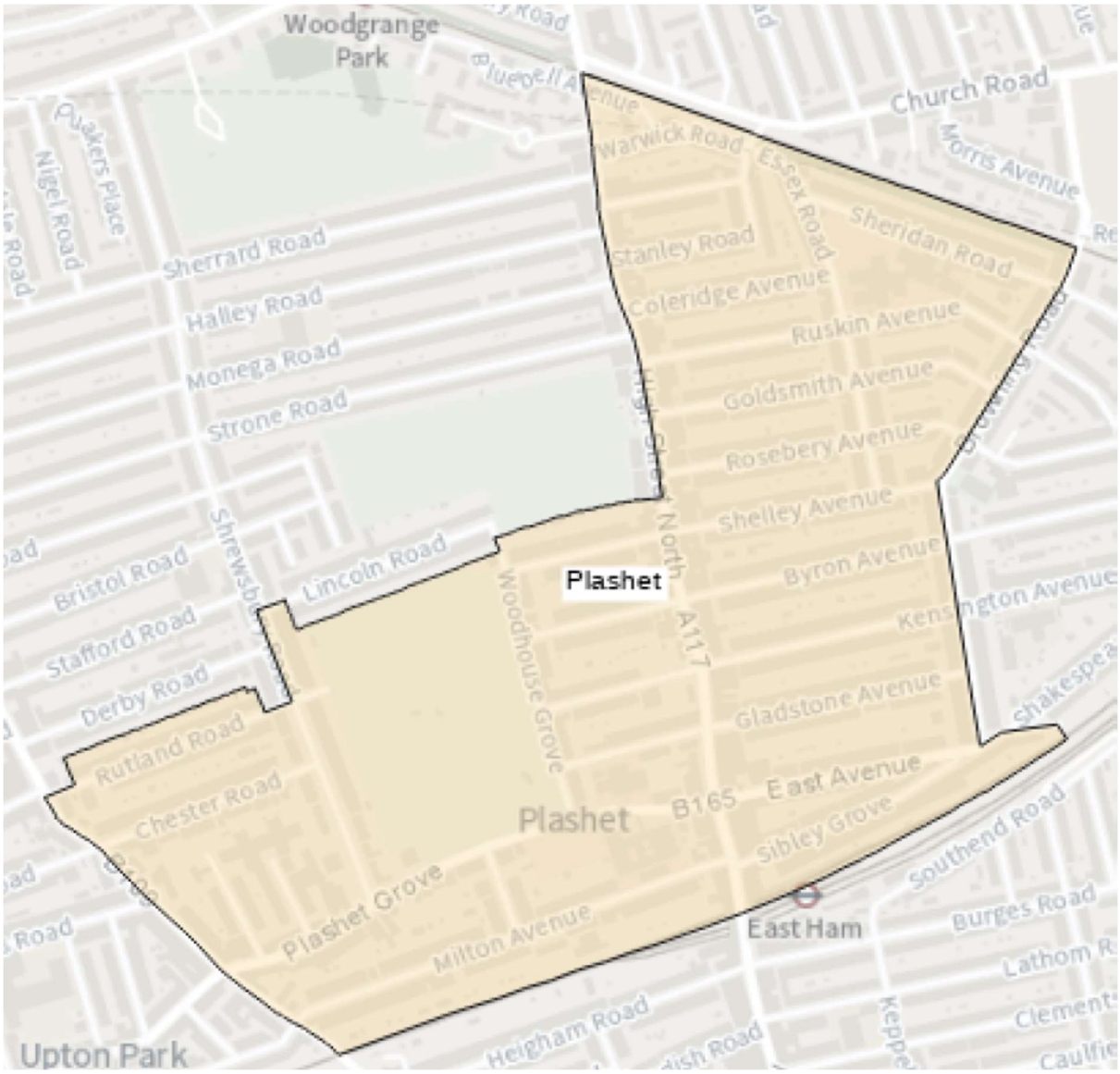
Woodgrange Park
Church Road
Warwick Road
Essex Road
Morris Avenue
Sheridan Road
Stanley Road
Coleridge Avenue
Ruskin Avenue
Goldsmith Avenue
Rosebery Avenue
Shelley Avenue
Byron Avenue
Kensington Avenue
Gladstone Avenue
East Avenue
Sibley Grove
Southend Road
Burges Road
East Ham
Sherrard Road
Halley Road
Monega Road
Strone Road
Lincoln Road
Bristol Road
Stafford Road
Derby Road
Rutland Road
Chester Road
Plashet Grove
Milton Avenue
Heigham Road
Upton Park
Plashet
Woodhouse Grove
A117
B165
Nigel Road
Quakers Place

PD 1:

Church Road
Warwick Road
Morris Avenue
Berkeley Road
Essex Road
Sheridan Road
Stanley Road
Coleridge Avenue
Essex Primary School Nursery
Polling District 1
Ruskin Avenue
Goldsmith Avenue
Rosebery Avenue
St Barnabas' Church
Shelley Avenue

PD 2:

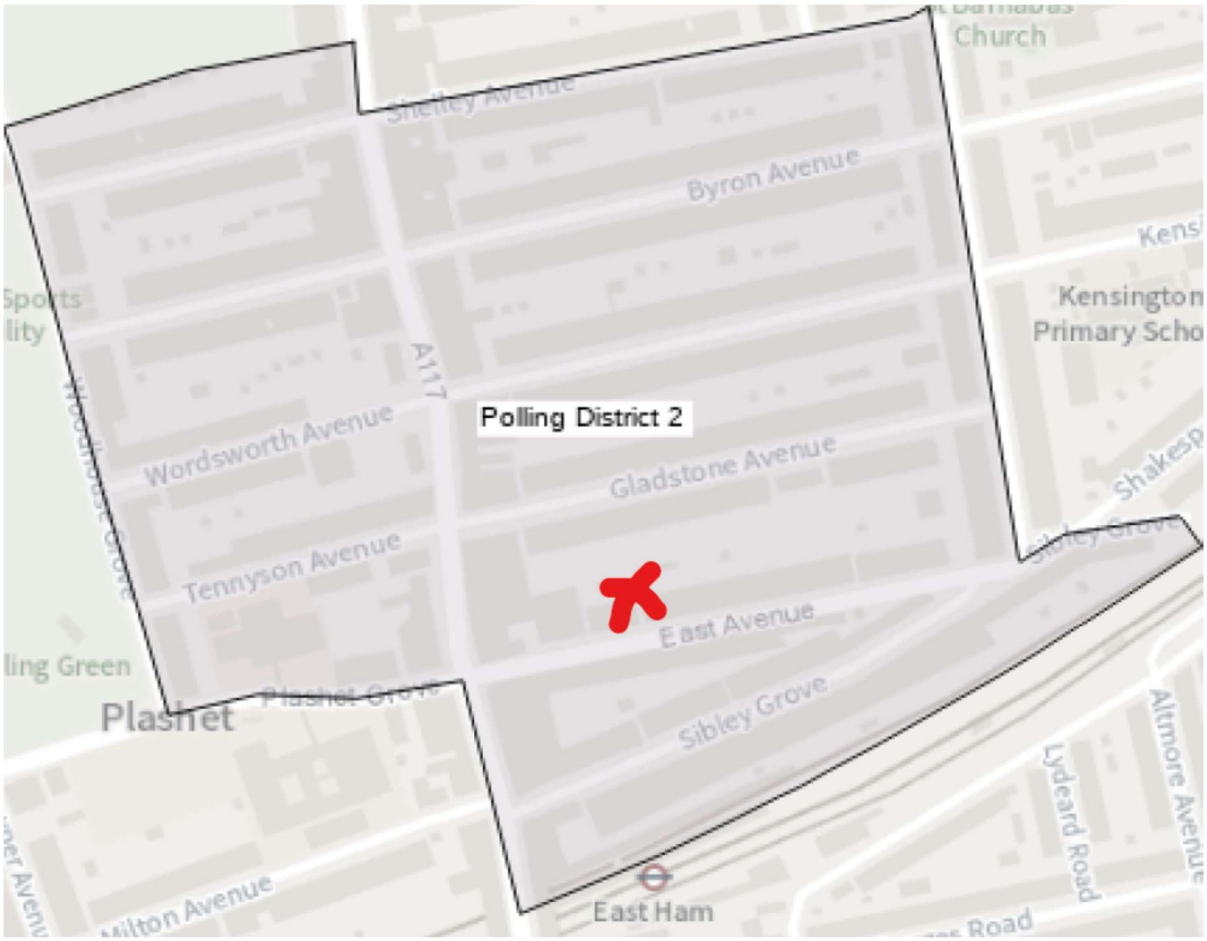

Polling Station recommendation:

Community Centre,
East Avenue

PD3:

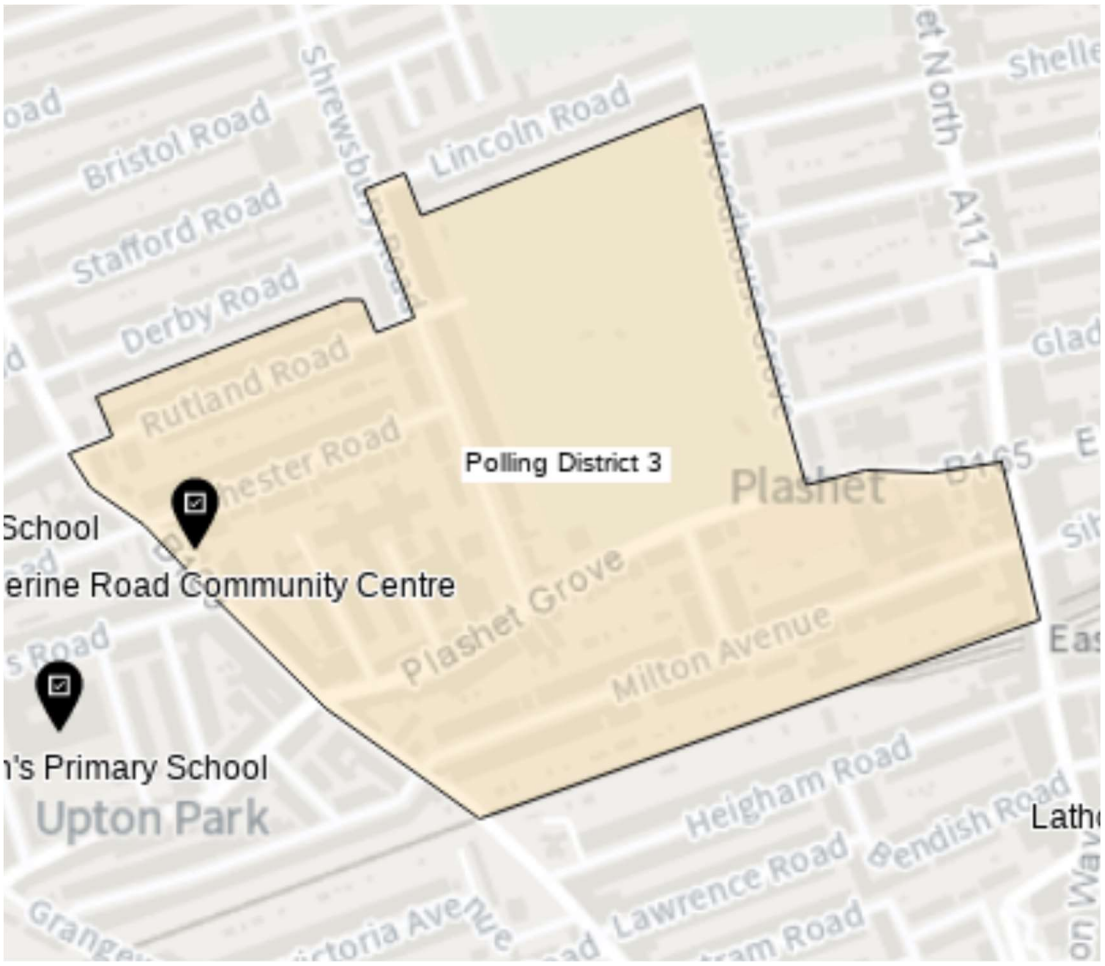
Bristol Road
Stafford Road
Derby Road
Rutland Road
Lincoln Road
Polling District 3
Plashet
Plashet Grove
Milton Avenue
Heigham Road
Upton Park
Lawrence Road
A117
School
erine Road Community Centre
's Primary School