

London Borough of Newham

HIGHWAY SAFETY INSPECTION MANUAL

VERSION CONTROL

Version	Date*	Comment		
01	07/04/2022	First issue for approval		
		Manual Owner	Alptekin Tanriverdi	Principal Officer
		Reviewer	Paul Gannon	Head of Engineering
		Approver	Jamie Cooke	Director of Highways, Parking & Transportation

Version	Date*	Comment		
1.02	06/07/2022	Approved By Cabinet 05/07/2022		
		Manual Owner	Alptekin Tanriverdi	Principal Officer
		Reviewer	Paul Gannon	Head of Engineering
		Approver	Jamie Cooke	Director of Highways, Parking & Transportation

Version	Date*	Comment		
2.01	05/12/2023	Approved By Cabinet 05/12/2023		
		Manual Owner	Alptekin Tanriverdi	Principal Officer
		Reviewer	Paul Gannon	Head of Engineering
		Approver	Jamie Cooke	Director of Highways, Parking & Transportation

Version	Date*	Comment		
3.01	12/12/24	Final copy		
		Manual Owner	Alptekin Tanriverdi	Principal Officer
		Reviewer	Paul Gannon	Head of Engineering
		Approver	Aled Richards	Corporate Director of Environment & Sustainable Transport

Version	Date*	Comment		
		Manual Owner		
		Reviewer		

		Approver	
--	--	----------	--

CONTENTS

1	Introduction	4
2	Document Production & Business Improvement.....	5
3	Highway Network Hierarchy.....	7
4	Scope of Inspections.....	10
5	Inspection Frequency & Programme.....	13
6	Defect Investigatory Levels	154
7	Defect Assessment.....	40
8	Inspections, Works ordering, Audit and Payment Processes.....	46
9	Highway Safety Inspectors.....	48
10	Appendix A (Inspection Procedures).....	50
11	Appendix B (Network hierarchy)	61

1 INTRODUCTION

This Highway Safety Inspection Manual (Manual) dated 207th April 2022 replaces all previous versions produced by the London Borough of Newham – see Version Control section above for details.

1.1 Background

This Manual describes the inspection and reporting requirements for highway safety inspection within the London Borough of Newham (the Council).

The Manual and its application supports the Council in delivery of its statutory obligation to maintain the highway (Highways Act 1980, Section 41), ensures a standard of maintenance appropriate for the highway network, builds a knowledge base on network condition and delivers against the Council's policies in providing a safe highways network.

1.2 Purpose of Inspections

The primary purpose of this Manual is to ensure that the highway is safe for all users and to provide a reference text for the highways asset management team. It also serves as a useful document for other Council departments and stakeholders highlighting the extent of the highways safety inspection regime.

1.3 Reference Documents

The Manual has been prepared by direct reference to the following documents:

- (1) Highways Act 1980 - [Highways Act 1980](#)
- (2) Well Managed Highway Infrastructure: A Code of Practice (UKRLG 2016), and all documents referred to therein (the Code)* - [The Code of Practice](#)
- (3) Well Managed Highway Liability and Risk Guidance (IHE 2019), and all documents referred to therein - [IHE 2019](#)
- (4) Highway Infrastructure Asset Management Guidance* - [Asset Management Guidance](#)

* The Code recommends that:

This Code, in conjunction with the UKRLG Highway Infrastructure Asset Management Guidance, should be used as the starting point against which to develop, review and formally approve highway infrastructure maintenance policy and to identify and formally approve the nature and extent of any variations. [HIAMG recommendation 1]

2 DOCUMENT PRODUCTION & BUSINESS IMPROVEMENT

The Manual has been developed by the Council and its nominated document owner in close consultation with the highway asset management team, the Council will continue to develop the Manual in a manner that supports its ongoing commitment to setting requirements, making decisions and reporting performance.

2.1 Commitment to Business Improvement

The Council recognise that it is important for the inspection process and procedure to be applied consistently by each highways safety inspector. The Council also recognise that consistency will need to be managed in a collaborative manner for implementation of the safety inspection regime to be a success.

The Council will establish a highway safety inspection group, the core group consisting of the highways asset manager, highways safety inspectors and representation from the other Council departments. The team will meet formally on a quarterly to discuss the Manual and safety inspection performance.

The agenda for the highway safety inspection group will include:

- Highway safety inspection network hierarchy;
- Inspection frequency, including enhance inspection requirements;
- Process and procedure for recording defects;
- Defect risk assessment and reporting consistency;
- Defect investigatory levels;
- Consideration of feedback / requests received from other Council departments;
- Asset Management System (AMS) improvements (mobile and desk top provision).

The highway safety inspection group will take minutes and record actions at each meeting. Any actions resulting from the meetings will be passed to the Council's nominated Manual owner.

2.2 Working with Relevant Stakeholders

The Council is committed to close working with all relevant stakeholders so experience and ideas can be considered when further developing the Manual, any feedback garnered from stakeholders either directly or by lessons learnt during delivery of the service will be considered when the document is being updated – see section 2.4 below.

2.3 Working with Other Authorities

The Manual has been developed by the document owner in close consultation with practitioners working with other London Boroughs. The Council is committed to close working with other London Boroughs so experience and ideas can be considered when further developing the Manual.

2.4 Quality Audits

A quality audit will be completed annually ([in November]) by the Council's highways management team. The core aims of each quality audit shall review the Council's :

- Approach to highway safety inspection network hierarchy;
- Inspection frequency;
- Process and procedure for recording defects;
- Process for defining defect investigatory levels;
- Approach to defect risk assessment and reporting;
- Inspection team competency and training needs.

The audit will also review the minutes and actions proposed and delivered in the safety inspection business improvement meetings.

The quality audit will generate a report and, if applicable, make recommendation on Manual the updates and improvements.

2.5 Document Reviews and Updates

2.5.1 Ongoing Minor Update

The Manual will be routinely reviewed and updated on an ongoing basis by the Council's nominated Manual owner in response to requests for change(s) made by the Council's highway safety inspection group.

2.5.2 Annual Update

The Manual will be routinely reviewed and updated annually by the Council's nominated Manual owner - for details see the version control section at front of the Manual.

The Manual review and update will consider recommendation(s) made by the Council's highways management team, annual quality audit and highway safety inspection group.

3 HIGHWAY NETWORK HIERARCHY

3.1 Hierarchy Determination

In line with the recommendation given in the Code the Council has determined its network hierarchy based on network elements and stakeholder use. The steps followed when assigning the hierarchy is outlined below.

Step 1 – Defining network categories

A network category framework has been developed. There are five (5) network categories as described in the table below.

Table 1 – Network Categories

Network Category	Description
1	Trunk Road*
2	Main Distributor
3	Secondary Distributor
4	Link Road
5	Local Access Road

*Mainly the A13, A406 and A117 Woolwich Manor Way, inspected and maintained by TfL

Step 2 – Establish the network features

The Council has identified the network features by type for consideration based on stakeholder use on each road. The network features identified by the Council are as described in the table below.

Table 2 – Network Features

Network Feature	Descriptions
Traffic Volume	Road category and traffic flow data
Traffic generators	City Centre, Schools, railway stations, industrial estates
Cyclists	Cycle route traffic flow and type (eg, on road, not on road)
Buses	Bus route information and buses on road per hour
Risk	Historical insurance claim risk
Other uses	Events, GP surgeries, hospitals, etc.,

Step 3 – Assigning network categories

A network feature description for each network category has been assigned as described in the table below.

Table 3 – Network Features
 • Carriageway Hierarchy

Criteria	Network Use	Description	Network Category
Prestige Network	Trunk Road	Transport for London Road Network, Strategic Road Network, maintained by TfL	1
Traffic volume	Main Distributor	Main distributor 'A' road, very high pedestrian movement, or need based on local knowledge	2
Traffic generators		School ≥1500 pupils, City / town centre, Railway stations >9m passengers p.a.	
Cyclists		If 'high traffic' and a dedicated cycle lane exists	
Buses		Buses ≥50 per hour	
Risk		Very high risk may be no claims history evidence but local knowledge prevails	
Other uses		Essential service - based on local knowledge	
Traffic volume	Secondary Distributor	Secondary distributor 'A' road, high pedestrian movement, or need based on local knowledge.	3
Traffic generators		School ≥500 ≤1499 pupils, railway stations ≥4 ≤9m passengers p.a., district centres	
Cyclists		Based on local knowledge	
Buses		Buses ≥15 ≤50 per hour	
Risk		Settled / open compensation claims ≥5 p.a.	
Other uses		Event venues	
Traffic volume	Link Road	'B' & 'C' traffic distributor / Link Roads	4
Traffic generators		School ≤500, Railway stations <4m passengers p.a., Strategic industrial areas (HGV use), Place of worship	
Cyclists		National cycle network - quietways	
Buses		Buses <15 per hour	
Historic risk		Settled / open compensation claims <5 p.a.	
Other uses		Vulnerable users - Care home, GP surgery, etc.,	
Traffic volume	Local Access Road	Local access / minor roads	5
Traffic generators		None identified	
Cyclists		Not a defined cycle network	
Buses		Not on a bus route	

Historic risk		Newly resurfaced carriageway or footway	
Other uses		None identified	

- Footway Hierarchy

Criteria	Network Use	Description	Network Category
High Profile	Prestige Walking Zone	Transport hubs i.e. Meridian Square	1
Very High Pedestrian Volume	Primary Walking Route	Local Knowledge	2
Traffic generators		School ≥1500 pupils, City / town centre, Railway stations >9m passengers p.a.	
Other uses		Essential service - based on local knowledge	
High pedestrian movement	Secondary Walking Route	Local Knowledge	3
Traffic generators		School ≥500 ≤999 pupils, railway stations ≥4 ≤9m passengers p.a., district centres	
Cyclists		Based on local knowledge	
Medium Pedestrian Volume	Link Footway	Local Knowledge	4
Traffic generators		School ≤500, Railway stations <4m passengers p.a., Strategic industrial areas (HGV use), Place of worship	
Cyclists		Based on local knowledge	
Low Pedestrian Volume	Local Access Footway	Local access	5
Traffic generators		None identified	
Cyclists		Based on local knowledge	

Network hierarchy has been determined by assigning a network category to each road section length. The assessment has been carried out by application of a desk-top review using available data.

Step 4 – Applying to the network

A full network hierarchy has been determined by assigning a network category to each road section length. The assessment has been carried out by application of a desk-top review using available data and listed in Appendix B

3.2 Continuous Improvement

The network categories assigned by the first (step 4) assessment is not definitive, this is a living assessment that should be updated continuously based on stakeholder recommendation and network functional change of use & new developments.

If any member of the highways identifies a road that requires an enhanced level of inspection on a temporary or permanent basis then the road will be re-categorised accordingly.

In addition to ongoing updates the Council will use available data and reports to review the network categories applicable to each road section length on an annual basis.

4 SCOPE OF INSPECTIONS

This Manual details the process for the identification and repair of highway safety defects.

4.1 Items to be Inspected

The highway assets included within highway safety inspections will include, but will not be limited to, the following:

- | | |
|---------------------------------|---|
| • Carriageway | • Gullies |
| • Footways & footpaths | • Road Studs |
| • Cycleways & cycle-paths | • Iron work |
| • Kerbs | • Trees Hedges and Vegetation |
| • Road Studs | • Kerbing |
| • Non-illuminated traffic signs | • Road markings |
| • Bollards | • Boundary walls and fences |
| • Pedestrian crossings | Highway general |
| • Edgings | • Pedestrian guardrails |
| • Lighting columns | • barriers |
| • Illuminated signs | • Signs |
| • Wall mounted street lighting | • Car Parks (within the highway boundary) |
| • Street name plates | • Foot bridges* |
| • Street furniture | • Subways* |
| • All other lighting units | • Bridges* |
| • Fences and barriers | |
| • Channels | |

* Will be inspected visually only and structures team will be notified if any issues identified

4.2 Exclusions

This Manual excludes policy requirements for the following assets

- Winter maintenance;
- Highway Lighting;
- Traffic Signals (TfL maintained assets);
- Street works e.g. Section 81 notices;
- Structures;
- Un-metalled Public Rights of Way;
- Highway improvement and developments;
- TfL highway's.

4.3 Continuous Improvement

The scope of inspection will be reviewed and updated on an ongoing basis as part of document production & business improvement commitment made by the Council in section 2 (Document Production & Business Improvement).

.

5 INSPECTION FREQUENCY & PROGRAMME

5.1 Routine Safety Inspections

The Council has defined a routine safety inspection frequency applicable to each network category as described in the table below.

Table 4 – Routine Inspection Regime

Network Category	Carriageway	Footway	Inspection Frequency
1	Trunk Road *	Prestige Walking Zone	Two (2) weeks
2	Main Distributor	Primary Walking Route	One (1) month
3	Secondary Distributor	Secondary Walking Route	Three (3) months
4	Link Road	Link Footway	Six (6) months
5	Local Access Road	Local Access Footway	Twelve (12) months

* Mainly the A13, A406 and A117 Woolwich Manor Way, inspected and maintained by TfL

5.2 Enhanced/Reduced Level Safety Inspections

The Council may programme an enhanced or reduced level of safety inspection frequency on a temporary basis in response to any one of the following:

- Operational review by asset management team;
- Reports or complaints from network stakeholders (eg, the emergency services and other organisations);
- Community concern, namely reports or complaints from members of the public;
- Post-adverse weather conditions;
- Pre- winter service inspection on already defined gritting routes;
- Temporary diversion routes (especially bus routes);
- Minor network incidents.
- Recently resurfaced carriageway or footway
- Local event, elections etc

Enhanced inspections will be recorded by temporarily changing the network category defined by application of the assessment described below.

5.3 Inspection Programme

5.3.1 Routine Inspection Programme

Routine safety inspections will be programmed by the asset management team for each road section by reference to the safety inspection frequencies detailed within this section.

5.3.2 Enhanced Inspection Programme

Locations subject to an enhanced level of safety inspection frequency on a temporary basis shall be recorded on a supplementary schedule and programmed for completion by the highway safety inspector responsible for the area.

5.3.3 Missed Inspections

If highway safety inspections are missed for reasons beyond the Council's control (for example, highway safety inspector absence, highway incidents or adverse weather) inspections will be re-programmed for completion by the highway safety inspector for the month that follows the due date.

If highway safety inspections are missed the reason for missing the inspections will be recorded on the Council's asset management system.

5.4 Continuous Improvement

Inspection frequencies and the associated programmes will be reviewed and updated on an ongoing basis as part document production & business improvement commitment made by the Council in section 2 (Document Production & Business Improvement).

6 DEFECT INVESTIGATORY LEVELS

6.1 Investigatory Levels

The Council has established and recorded investigatory levels for highway safety inspections. The investigatory levels are described in the table below.

The 'investigatory level' is not an intervention level. The term 'investigatory level' has been used deliberately to remove any expectation that a repair (intervention) will automatically take place when an investigatory level has been reached.

If an inspection reveals that investigatory levels have been reached or exceeded a risk assessment will be carried out to determine the risk (for details, see section 7 (Defect Assessment)). If the requirement for a repair (intervention) is determined the highway safety inspector will instruct the works by assigning the appropriate priority and response / repair time also detailed in section 7.

6.2 Continuous Improvement

Investigatory levels will be reviewed and updated on an ongoing basis as part of document production & business improvement commitment made by the Council in section 2 (Document Production & Business Improvement).

Table 5 – Investigatory Levels

Carriageway

							Likelihood		Consequence			
Item	Asset Type	Defect Definition	Defect Description	Defect Variable	Investigatory Level	Emergency Level	Score	Description	Score	Description	Risk Score	Response Time
1	Carraigeway	Tripping hazards	An abrupt level difference in the carriageway.	Depth <10mm	Depth >20mm ≤30mm		1	Very unlikely	1	Insignificant	1	No action required
				Depth >10mm ≤20mm			1	Very unlikely	2	Minor	2	No action required
				Depth >20mm ≤30mm			3	Fairly unlikely	3	Moderate	9	Investigate & assign response time
				Depth >30mm ≤40mm			3	Fairly unlikely	4	Major	12	Investigate & assign response time
				Depth >40mm			4	Likely	4	Major	16	Investigate & assign response time
							Likelihood		Consequence			
Item	Asset Type	Defect	Defect Description	Defect Variable	Investigatory Level	Emergency Level	Score	Description	Score	Description	Risk Score	Investigatory Level (Status)
2	Carraigeway	Pothole (carraigeway running lanes)	Hole in road surface that measures > 200mm when measured in any horizontal plane).	Depth <25mm	Depth >40mm ≤50mm		1	Very unlikely	1	Insignificant	1	No action required
				Depth >25mm ≤30mm			1	Very unlikely	2	Minor	2	No action required
				Depth >30mm ≤40mm			2	Unlikely	3	Moderate	6	Investigate & assign to enhanced inspection (if applicable)
				Depth >40mm ≤50mm			3	Fairly unlikely	3	Moderate	9	Investigate & assign response time
				Depth >50mm			4	Likely	4	Major	16	Investigate & assign response time

							Likelihood		Consequence			
Item	Asset Type	Defect	Defect Description	Defect Variable	Investigatory Level	Emergency Level	Score	Description	Score	Description	Risk Score	Investigatory Level (Status)
3	Carraigeway	Depressions and Humps	Depression or hump in road surface that measures > 1200mm (longitudinally), 300mm (transeveraly).	Depth <25mm	Depth >40mm ≤50mm		1	Very unlikely	1	Insignificant	1	No action required
				Depth >25mm ≤30mm			1	Very unlikely	2	Minor	2	No action required
				Depth >30mm ≤40mm			2	Unlikely	3	Moderate	6	Investigate & assign to enhanced inspection (if applicable)
				Depth >40mm ≤50mm			3	Fairly unlikely	3	Moderate	9	Investigate & assign response time
				Depth >50mm			4	Likely	4	Major	16	Investigate & assign response time
							Likelihood		Consequence			
Item	Asset Type	Defect	Defect Description	Defect Variable	Investigatory Level	Emergency Level	Score	Description	Score	Description	Risk Score	Investigatory Level (Status)
4	Carraigeway	Surface cracking and gaps (carraigeway running lanes)	Longitudinal or transverse crack in surface which extends for a reasonable distance with a width >100mm.	Depth <25mm	Depth >40mm ≤50mm		1	Very unlikely	1	Insignificant	1	No action required
				Depth >25mm ≤30mm			1	Very unlikely	2	Minor	2	No action required
				Depth >30mm ≤40mm			2	Unlikely	3	Moderate	6	Investigate & assign to enhanced inspection (if applicable)
				Depth >40mm ≤50mm			3	Fairly unlikely	3	Moderate	9	Investigate & assign response time
				Depth >50mm			4	Likely	4	Major	16	Investigate & assign response time
							Likelihood		Consequence			
Item	Asset Type	Defect	Defect Description	Defect Variable	Investigatory Level	Emergency Level	Score	Description	Score	Description	Risk Score	Investigatory Level (Status)

5	Carraigeway	Rutting / Crowning (carraigeway running lanes)	Longitudinal depression in carraigeway extending for a reasonable distance with a width >100mm., normally in vehicle wheel track.	Depth <25mm	Depth >75mm ≤100mm		1	Very unlikely	1	Insignificant	1	No action required
				Depth >25mm ≤50mm			1	Very unlikely	2	Minor	2	No action required
				Depth >50mm ≤75mm			2	Unlikely	3	Moderate	6	Investigate & assign enhanced inspection (if applicable)
				Depth >75mm ≤100mm			3	Fairly unlikely	3	Moderate	9	Investigate & assign response time
				Depth >100mm			4	Likely	4	Major	16	Investigate & assign response time
							Likelihood		Consequence			
Item	Asset Type	Defect	Defect Description	Defect Variable	Investigatory Level	Emergency Level	Score	Description	Score	Description	Risk Score	Investigatory Level (Status)
6	Carraigeway	Road markings (across the carraigeway)	Stop, giveway, box junction, keep clear.	Very little wear	Barely visible		1	Very unlikely	1	Insignificant	1	No action required
				Marginal – some visible wear, larger bare spots			1	Very unlikely	2	Minor	2	No action required
				Visible, but has randomly spaced small bare spots			2	Unlikely	3	Moderate	6	Investigate & assign to enhanced inspection (if applicable)
				Barely visible			3	Fairly unlikely	4	Major	12	Investigate & assign response time
				Non- existent, residue only			4	Likely	4	Major	16	Investigate & assign response time
							Likelihood		Consequence			
Item	Asset Type	Defect	Defect Description	Defect Variable	Investigatory Level	Emergency Level	Score	Description	Score	Description	Risk Score	Investigatory Level (Status)

7	Carraigeway	Road markings (along the carraigeway)	Edge line, centre line, hazard warning line, double white line, diagonal hatched white line, lane line, bus lane, cycle lane, speed cushions.	Very little wear	Barely visible		1	Very unlikely	1	Insignificant	1	No action required
				Marginal – some visible wear, larger bare spots			1	Very unlikely	2	Minor	2	No action required
				Visible, but has randomly spaced small bare spots			2	Unlikely	3	Moderate	6	Investigate & assign to enhanced inspection (if applicable)
				Barely visible			3	Fairly unlikely	4	Major	12	Investigate & assign response time
				Non-existent, residue only			4	Likely	4	Major	16	Investigate & assign response time
							Likelihood		Consequence			
Item		Defect Definition	Defect Description	Defect Variable	Investigatory Level	Emergency Level	Score	Description	Score	Description	Risk Score	Investigatory Level (Status)
8	Carraigeway	Road markings (edge of carraigeway or on kerb)	Double yellow line, single white line, bay markings, no loading, loading bays.	Very little wear	Barely visible		1	Very unlikely	1	Insignificant	1	No action required
				Marginal – some visible wear, larger bare spots			1	Very unlikely	2	Minor	2	No action required
				Visible, but has randomly spaced small bare spots			2	Unlikely	3	Moderate	6	Investigate & assign to enhanced inspection (if applicable)
				Barely visible			3	Fairly unlikely	4	Major	12	Investigate & assign response time
				Non-existent, residue only			4	Likely	4	Major	16	Investigate & assign response time

							Likelihood		Consequence			
Item	Asset Type	Defect	Defect Description	Defect Variable	Investigatory Level	Emergency Level	Score	Description	Score	Description	Risk Score	Investigatory Level (Status)
9	Carraigeway	Road Studs (carraigeway running lanes)	Road stud wear, corrosion, damage, missing.	Single road stud settled below their specified level	More than 1 missing in any 5 consecutive studs		1	Very unlikely	1	Insignificant	1	No action required
				Single missing or damaged stud (no legal requirement)			2	Unlikely	2	Minor	4	Record issue (if any) for next inspection
				More than 1 missing in any 5 consecutive studs			3	Fairly unlikely	3	Moderate	9	Investigate & assign response time
				n/a			1	Very unlikely	1	Insignificant	1	No action required
				n/a			1	Very unlikely	1	Insignificant	1	No action required
							Likelihood		Consequence			
Item	Asset Type	Defect	Defect Description	Defect Variable	Investigatory Level	Emergency Level	Score	Description	Score	Description	Risk Score	Investigatory Level (Status)
10	Carraigeway	Traffic Calming Features	?	Depth <25mm	Depth >40mm ≤50mm		1	Very unlikely	1	Insignificant	1	No action required
				Depth >25mm ≤30mm			1	Very unlikely	2	Minor	2	No action required
				Depth >30mm ≤40mm			2	Unlikely	3	Moderate	6	Investigate & assign to enhanced inspection (if applicable)
				Depth >40mm ≤50mm			3	Fairly unlikely	3	Moderate	9	Investigate & assign response time
				Depth >50mm			4	Likely	4	Major	16	Investigate & assign response time

Footway

							Likelihood		Consequence			
Item	Asset Type	Defect	Defect Description	Defect Variable	Investigatory Level	Emergency Level	Score	Description	Score	Description	Risk Score	Investigatory Level (Status)
1	Pedestrian Route	Tripping hazards	An abrupt level difference in the footway or footpath	Depth <10mm	Depth >20mm ≤30mm	Depth >40mm	1	Very unlikely	2	Minor	2	No action required
				Depth >10mm ≤20mm			2	Unlikely	3	Moderate	6	Investigate & assign to enhanced inspection (if applicable)
				Depth >20mm ≤30mm			3	Fairly unlikely	3	Moderate	9	Investigate & assign response time
				Depth >30mm ≤40mm			4	Likely	4	Major	16	Investigate & assign response time
				Depth >40mm			5	Very Likely	4	Major	20	Investigate & assign response time
							Likelihood		Consequence			
Item	Asset Type	Defect	Defect Description	Defect Variable	Investigatory Level	Emergency Level	Score	Description	Score	Description	Risk Score	Investigatory Level (Status)
2	Pedestrian Route	Pothole (footway or footpath)	Hole in road surface that measures > 200mm when measured in any horizontal plane).	Depth <10mm	Depth >20mm ≤30mm		1	Very unlikely	1	Insignificant	1	No action required
				Depth >10mm ≤20mm			2	Unlikely	3	Moderate	6	Investigate & assign to enhanced inspection (if applicable)
				Depth >20mm ≤30mm			3	Fairly unlikely	3	Moderate	9	Investigate & assign response time
				Depth >30mm ≤40mm			4	Likely	4	Major	16	Investigate & assign response time
				Depth >40mm			4	Likely	4	Major	16	Investigate & assign response time

							Likelihood		Consequence			
Item	Asset Type	Defect	Defect Description	Defect Variable	Investigatory Level	Emergency Level	Score	Description	Score	Description	Risk Score	Investigatory Level (Status)
3	Pedestrian Route	Modular footway / footpath	Damaged, rocking, missing or dislodged setts / slabs.	Trip hazard <10mm /no visible damage	Trip hazard ≥20mm		1	Very unlikely	1	Insignificant	1	No action required
				Trip hazard <10mm / minor rocking			1	Very unlikely	2	Minor	2	No action required
				Trip hazard ≥10mm ≤20			2	Unlikely	3	Moderate	6	Investigate & assign to enhanced inspection (if applicable)
				Trip hazard ≥20mm			3	Fairly unlikely	4	Major	12	Investigate & assign response time
				Missing / severe rocking			4	Likely	4	Major	16	Investigate & assign response time
							Likelihood		Consequence			
Item	Asset Type	Defect	Defect Description	Defect Variable	Investigatory Level	Emergency Level	Score	Description	Score	Description	Risk Score	Investigatory Level (Status)
4	Pedestrian Route	Bituminous footway / footpath	Damaged, rocking, missing or dislodged setts / slabs.	Trip hazard <10mm /no visible damage	Trip hazard ≥20mm		1	Very unlikely	1	Insignificant	1	No action required
				Trip hazard <10mm / minor rocking			1	Very unlikely	2	Minor	2	No action required
				Trip hazard ≥10mm ≤20			2	Unlikely	3	Moderate	6	Investigate & assign to enhanced inspection (if applicable)
				Trip hazard ≥20mm			3	Fairly unlikely	4	Major	12	Investigate & assign response time
				Missing / severe rocking			4	Likely	4	Major	16	Investigate & assign response time
							Likelihood		Consequence			
Item	Asset Type	Defect	Defect Description	Defect Variable	Investigatory Level	Emergency Level	Score	Description	Score	Description	Risk Score	Investigatory Level (Status)

5	Pedestrian Route	Surface cracking & gaps (footway or footpath)	Longitudinal or transverse crack in surface which extends for a reasonable distance with a width >100mm.	Depth <10mm	Depth >20mm ≤30mm		1	Very unlikely	1	Insignificant	1	No action required
				Depth >10mm ≤20mm			2	Unlikely	2	Minor	4	Record issue (if any) for next inspection
				Depth >20mm ≤30mm			3	Fairly unlikely	3	Moderate	9	Investigate & assign response time
				Depth >30mm ≤40mm			4	Likely	4	Major	16	Investigate & assign response time
				Depth >40mm			4	Likely	4	Major	16	Investigate & assign response time
							Likelihood		Consequence			
Item	Asset Type	Defect	Defect Description	Defect Variable	Investigatory Level	Emergency Level	Score	Description	Score	Description	Risk Score	Investigatory Level (Status)
6	Pedestrian Route	Surface cracking & gaps (dedicated pedestrian crossing points)	Longitudinal or transverse crack in surface which extends for a reasonable distance.	Depth <10mm	Depth >20mm ≤30mm		1	Very unlikely	1	Insignificant	1	No action required
				Depth >10mm ≤20mm			2	Unlikely	3	Moderate	6	Investigate & assign to enhanced inspection (if applicable)
				Depth >20mm ≤30mm			3	Fairly unlikely	3	Moderate	9	Investigate & assign response time
				Depth >30mm ≤40mm			4	Likely	4	Major	16	Investigate & assign response time
				Depth >40mm			4	Likely	4	Major	16	Investigate & assign response time
							Likelihood		Consequence			
Item	Asset Type	Defect	Defect Description	Defect Variable	Investigatory Level	Emergency Level	Score	Description	Score	Description	Risk Score	Investigatory Level (Status)
7	Pedestrian Route	Raised tree roots within tree pits (footway or footpath)	Tree roots expansion / raising within pit causing raised roots	Some evidence of movement but no cracking or raised paving.	Extensive cracking or raised paving. Represents a tripping hazard of >20mm	Extensive cracking or raised paving. Represents a tripping	1	Very unlikely	2	Minor	2	No action required

			and/or damage to the highway.	Some minor cracking or slightly raised paving. Represents a tripping hazard of <10mm	outside normal pedestrian route.	hazard of >20mm within normal pedestrian route.	2	Unlikely	2	Minor	4	Record issue (if any) for next inspection
				Some cracking or slightly raised paving. Represents a tripping hazard of <20mm			2	Unlikely	3	Moderate	6	Investigate & assign to enhanced inspection (if applicable)
				Extensive cracking or raised paving. Represents a tripping hazard of >20mm outside normal pedestrian route.			4	Likely	4	Major	16	Investigate & assign response time
				Extensive cracking or raised paving. Represents a tripping hazard of >20mm within normal pedestrian route.			5	Very Likely	4	Major	20	Investigate & assign response time

Cycle Route

Item	Asset Type	Defect	Defect Description	Defect Variable	Investigatory Level	Emergency Level	Likelihood	Description	Consequence	Description	Risk Score	Investigatory Level (Status)
1	Cycle Route	Tripping hazards	An abrupt level difference in the cycle way or path	Depth <10mm	Depth >20mm ≤30mm		1	Very unlikely	1	Insignificant	1	No action required
				Depth >10mm ≤20mm			2	Unlikely	3	Moderate	6	Investigate & assign to enhanced inspection (if applicable)
				Depth >20mm ≤30mm			3	Fairly unlikely	3	Moderate	9	Investigate & assign response time
				Depth >30mm ≤40mm			4	Likely	4	Major	16	Investigate & assign response time
				Depth >40mm			4	Likely	4	Major	16	Investigate & assign response time
							Likelihood		Consequence			
Item	Asset Type	Defect	Defect Description	Defect Variable	Investigatory Level	Emergency Level	Score	Description	Score	Description	Risk Score	Investigatory Level (Status)
2	Cycle Route	Pothole (cycle running lanes)	Hole in road surface that measures > 200mm when measured in any horizontal plane).	Depth <25mm	Depth >30mm ≤40mm	Depth >50mm	1	Very unlikely	2	Minor	2	No action required
				Depth >25mm ≤30mm			2	Unlikely	3	Moderate	6	Investigate & assign to enhanced inspection (if applicable)
				Depth >30mm ≤40mm			3	Fairly unlikely	3	Moderate	9	Investigate & assign response time
				Depth >40mm ≤50mm			4	Likely	4	Major	16	Investigate & assign response time
				Depth >50mm			5	Very Likely	4	Major	20	Investigate & assign response time
							Likelihood		Consequence			

Item	Asset Type	Defect	Defect Description	Defect Variable	Investigatory Level	Emergency Level	Score	Description	Score	Description	Risk Score	Investigatory Level (Status)
3	Cycle Route	Surface cracking and gaps (cycle running lanes)	Longitudinal or transverse crack in surface which extends for a reasonable distance with a width >100mm.	Depth <25mm	Depth >30mm ≤40mm		1	Very unlikely	2	Minor	2	No action required
				Depth >25mm ≤30mm			1	Very unlikely	3	Moderate	3	Record issue (if any) for next inspection
				Depth >30mm ≤40mm			3	Fairly unlikely	3	Moderate	9	Investigate & assign response time
				Depth >40mm ≤50mm			4	Likely	3	Moderate	12	Investigate & assign response time
				Depth >50mm			4	Likely	4	Major	16	Investigate & assign response time
							Likelihood		Consequence			
Item	Asset Type	Defect	Defect Description	Defect Variable	Investigatory Level	Emergency Level	Score	Description	Score	Description	Risk Score	Investigatory Level (Status)
4	Cycle Route	Rutting / Crowning (cycle running lanes)	Longitudinal depression in carriageway extending for a reasonable distance with a width >100mm., normally in vehicle wheel track.	Depth <25mm	Depth >30mm ≤40mm	Depth >50mm	1	Very unlikely	2	Minor	2	No action required
				Depth >25mm ≤30mm			2	Unlikely	3	Moderate	6	Investigate & assign to enhanced inspection (if applicable)
				Depth >30mm ≤40mm			3	Fairly unlikely	3	Moderate	9	Investigate & assign response time
				Depth >40mm ≤50mm			4	Likely	4	Major	16	Investigate & assign response time
				Depth >50mm			5	Very Likely	4	Major	20	Investigate & assign response time
							Likelihood		Consequence			
Item	Asset Type	Defect	Defect Description	Defect Variable	Investigatory Level	Emergency Level	Score	Description	Score	Description	Risk Score	Investigatory Level (Status)

5	Cycle Route	Road Studs (cycle running lanes)	Road stud on or adjacent to cycle route wear, corrosion, damage, missing.	Single road stud settled below their specified level, depth <10mm	Single road stud settled below their specified level, depth >20mm		1	Very unlikely	1	Insignificant	1	No action required
				Single missing or damaged stud (no legal requirement).			2	Unlikely	2	Minor	4	Record issue (if any) for next inspection
				Single road stud settled below their specified level, depth >20mm			3	Fairly unlikely	3	Moderate	9	Investigate & assign response time
				More than one (1) stud missing in any five (5) consecutive studs			3	Fairly unlikely	3	Moderate	9	Investigate & assign response time
				n/a			1	Very unlikely	1	Insignificant	1	No action required

Highways General

							Likelihood		Consequence			
Item	Asset Type	Defect	Defect Description	Defect Variable	Investigatory Level	Emergency Level	Score	Description	Score	Description	Risk Score	Investigatory Level (Status)
1	Highways General	Safety barrier, guardrail and fencing	Safety fencing, pedestrian guardrail, knee rail.	No visible damage	Remains intact but obvious vehicle damage to integrity	Non-existent / missing	1	Very unlikely	1	Insignificant	1	No action required
				Some minor misalignment or appearance issues but integrity of fence / barrier not effected			1	Very unlikely	2	Minor	2	No action required
				Remains intact with some minor vehicle damage			2	Unlikely	3	Moderate	6	Investigate & assign enhanced inspection (if applicable)
				Remains intact but obvious vehicle damage to integrity			4	Likely	4	Major	16	Investigate & assign response time
				Non-existent / missing			4	Likely	5	Catastrophic	20	Investigate & assign response time
							Likelihood		Consequence			
Item	Asset Type	Defect	Defect Description	Defect Variable	Investigatory Level	Emergency Level	Score	Description	Score	Description	Risk Score	Investigatory Level (Status)
2	Highways General	Boundary fencing and walls	Boundary fences and walls.	No visible damage	Remains intact but obvious damage to integrity	Non-existent / missing	1	Very unlikely	1	Insignificant	1	No action required
				Some minor misalignment or appearance issues but integrity of fence / barrier not effected			1	Very unlikely	2	Minor	2	No action required
				Remains intact with some minor damage			2	Unlikely	3	Moderate	6	Investigate & assign enhanced

												inspection (if applicable)
				Remains intact but obvious damage to integrity			4	Likely	4	Major	16	Investigate & assign response time
				Non-existent / missing			4	Likely	5	Catastrophic	20	Investigate & assign response time
							Likelihood		Consequence			
Item	Asset Type	Defect	Defect Description	Defect Variable	Investigatory Level	Emergency Level	Score	Description	Score	Description	Risk Score	Investigatory Level (Status)
3	Highways General	Kerbs	Damaged, rocking, missing or dislodged kerbs.	Trip hazard <10mm / no visible damage	Trip hazard ≥20mm		1	Very unlikely	1	Insignificant	1	No action required
				Trip hazard <10mm / minor rocking			1	Very unlikely	2	Minor	2	No action required
				Trip hazard ≥10mm ≤20			2	Unlikely	3	Moderate	6	Investigate & assign enhanced inspection (if applicable)
				Trip hazard ≥20mm			3	Fairly unlikely	4	Major	12	Investigate & assign response time
				Missing / severe rocking			4	Likely	4	Major	16	Investigate & assign response time
							Likelihood		Consequence			
Item	Asset Type	Defect	Defect Description	Defect Variable	Investigatory Level	Emergency Level	Score	Description	Score	Description	Risk Score	Investigatory Level (Status)
4	Highways General	Ironwork	Damaged, rocking, missing or dislodged kerbs.	Minor tilting no visible damage	Surround breaking up (ironwork stable). Cover rocking (possible noise issue)	Cover missing / displaced. Projecting >20mm	1	Very unlikely	1	Insignificant	1	No action required
				Cover rocking / tilt not by design			1	Very unlikely	2	Minor	2	No action required
				Surround breaking up (ironwork stable). Cover rocking (possible noise issue)			3	Fairly unlikely	3	Moderate	9	Investigate & assign response time

				Cover cracked / broken. Surround breaking up (ironwork loose). Projecting ≤20mm.			3	Fairly unlikely	4	Major	12	Investigate & assign response time
				Cover missing / displaced. Projecting >20mm			4	Likely	5	Catastrophic	20	Investigate & assign response time
							Likelihood		Consequence			
Item	Asset Type	Defect	Defect Description	Defect Variable	Investigatory Level	Emergency Level	Score	Description	Score	Description	Risk Score	Investigatory Level (Status)
5	Highways General	Carraigeway / footway edge	Edge deteriorating extending into carriageway or footway.	<150mm (long) x > 150mm (long) x <50mm (deep)	≥150 ≤300mm x > 150mm (long) x >50 ≤100mm (deep)		1	Very unlikely	1	Insignificant	1	No action required
				≥150 ≤300mm x > 150mm (long) x <50mm (deep)			1	Very unlikely	2	Minor	2	No action required
				≥150 ≤300mm x > 150mm (long) x >50 ≤100mm (deep)			3	Fairly unlikely	3	Moderate	9	Investigate & assign response time
				>300 x > 150mm (long) x >50 ≤100mm (deep)			3	Fairly unlikely	4	Major	12	Investigate & assign response time
				>300 x > 150mm (long) x >100mm (deep)			4	Likely	4	Major	16	Investigate & assign response time
							Likelihood		Consequence			
Item	Asset Type	Defect	Defect Description	Defect Variable	Investigatory Level	Emergency Level	Score	Description	Score	Description	Risk Score	Investigatory Level (Status)
6	Highways General	Grass verges (adjacent carraigeway or footway)	Defects to the structure of the grass verge including those	Extends for more than 500mm with a depth < 50mm	Extends for more than 500mm with a depth >		1	Very unlikely	1	Insignificant	1	No action required

			caused by over-riding of vehicles.	Extends for more than 500mm with a depth > 50mm < 100mm	100mm < 150mm		1	Very unlikely	2	Minor	2	No action required
				Extends for more than 500mm with a depth > 100mm < 150mm			3	Fairly unlikely	3	Moderate	9	Investigate & assign response time
				Extends for more than 1000mm with a depth < 150mm			3	Fairly unlikely	4	Major	12	Investigate & assign response time
				Extends for more than 1000mm with a depth ≥ 150mm			3	Fairly unlikely	3	Moderate	9	Investigate & assign response time
							Likelihood		Consequence			
Item	Asset Type	Defect	Defect Description	Defect Variable	Investigatory Level	Emergency Level	Score	Description	Score	Description	Risk Score	Investigatory Level (Status)
7	Highways General	Hazard, Regulatory & Speed Limit Sign Plates	Signs that warn of hazards and signs for bridges and other structures (See TSRGD Schedule 2) & Signs that indicate regulatory requirements for moving traffic (See TSRGD Schedule 3) & Regulatory signs at junctions and miscellaneous regulatory	Very little wear	Visible, but has some randomly spaced fading	Barely visible	1	Very unlikely	1	Insignificant	1	No action required
				Marginal – some visible wear			2	Unlikely	2	Minor	4	Record issue (if any) for next inspection
				Visible, but has some randomly spaced fading			3	Fairly unlikely	3	Moderate	9	Investigate & assign response time
				Barely visible			4	Likely	5	Catastrophic	20	Investigate & assign response time
				Missing sign plate			5	Very Likely	5	Catastrophic	25	Investigate & assign response time

			signs (See TSRGD Schedule 9) & Signs for speed limits (See TSRGD Schedule 10)									
							Likelihood		Consequence			
Item	Asset Type	Defect	Defect Description	Defect Variable	Investigatory Level	Emergency Level	Score	Description	Score	Description	Risk Score	Investigatory Level (Status)
8	Highways General	Waiting, Loading and Parking, Stopping, Waiting, Loading and Parking Control, Parking Places and Parking Area Sign Plates	Signs that control waiting, loading and parking along a road (See TSRGD Schedule 4) & signs that indicate parking places and areas subject to parking controls (See TSRGD Schedule 5) & signs that indicate stopping, waiting, loading and parking controls (See TSRGD Schedule 7)	Very little wear	Barely visible		1	Very unlikely	1	Insignificant	1	No action required
				Marginal – some visible wear			1	Very unlikely	2	Minor	2	No action required
				Visible, but has some randomly spaced fading			1	Very unlikely	2	Minor	2	No action required
				Barely visible			3	Fairly unlikely	3	Moderate	9	Investigate & assign response time
				Missing sign plate			3	Fairly unlikely	4	Major	12	Investigate & assign response time
							Likelihood		Consequence			
Item	Asset Type	Defect	Defect Description	Defect Variable	Investigatory Level	Emergency Level	Score	Description	Score	Description	Risk Score	Investigatory Level (Status)
9	Highways General	Pedestrian, Cycle, Zone, Charging Scheme Signs & Information	Signs indicating the entrance to and the end of, a pedestrian,	Very little wear	Barely visible		1	Very unlikely	1	Insignificant	1	No action required
				Marginal – some visible wear			1	Very unlikely	2	Minor	2	No action required

		& Directional Sign Plates	or pedestrian and cycle, zone, and signs for charging schemes (See TSRGD Schedule 8) & Signs that give information, are advisory or guide traffic (See TSRGD Schedule 11) & directional signs (See TSRGD Schedule 12)	Visible, but has some randomly spaced fading			1	Very unlikely	2	Minor	2	No action required
				Barely visible			3	Fairly unlikely	3	Moderate	9	Investigate & assign response time
				Missing sign plate			3	Fairly unlikely	3	Moderate	9	Investigate & assign response time
							Likelihood		Consequence			
Item	Asset Type	Defect	Defect Description	Defect Variable	Investigatory Level	Emergency Level	Score	Description	Score	Description	Risk Score	Investigatory Level (Status)
10	Highways General	Traffic sign installation (including posts, luminaires, brackets and sign plates)	Damaged sign installation - twisted / bent / loose / missing	very minor damage	Damage directly effecting integrity of installation - but sign remains visible.	Damage directly effecting integrity of installation and sign not visible - reference should also be made to sign place assessment [items x to x]	1	Very unlikely	1	Insignificant	1	No action required
				Damage not effecting integrity of installation - but sign remains visible.			1	Very unlikely	2	Minor	2	No action required
				Damage directly effecting integrity of installation - but sign remains visible.			3	Fairly unlikely	3	Moderate	9	Investigate & assign response time

				Damage directly effecting integrity of installation and sign not visible - reference should also be made to sign place assessment [items x to x]			4	Likely	5	Catastrophic	20	Investigate & assign response time
				Damaged and no longer upright - reference should also be made to sign place assessment [items x to x]			5	Very Likely	5	Catastrophic	25	Investigate & assign response time
							Likelihood		Consequence			
Item	Asset Type	Defect	Defect Description	Defect Variable	Investigatory Level	Emergency Level	Score	Description	Score	Description	Risk Score	Investigatory Level (Status)
11	Highways General	Street Furniture (eg; bench, seats, cycle stands, grit bins)	Damaged street furniture installation - twisted / bent / loose / missing	very little damage	Damage directly effecting integrity of installation - but sign remains visible.	Damage directly effecting integrity of installation and sign not visible - reference should also be made to sign place assessment [items x to x]	1	Very unlikely	1	Insignificant	1	No action required
				Damage not effecting integrity of installation - but sign remains visible.			1	Very unlikely	2	Minor	2	No action required
				Damage directly effecting integrity of installation - but sign remains visible.			3	Fairly unlikely	3	Moderate	9	Investigate & assign response time

				Damage directly effecting integrity of installation and sign not visible - reference should also be made to sign place assessment [items x to x]			4	Likely	5	Catastrophic	20	Investigate & assign response time
				Damaged and no longer upright - reference should also be made to sign place assessment [items x to x]			5	Very Likely	5	Catastrophic	25	Investigate & assign response time
							Likelihood		Consequence			
Item	Asset Type	Defect	Defect Description	Defect Variable	Investigatory Level	Emergency Level	Score	Description	Score	Description	Risk Score	Investigatory Level (Status)
12	Highways General	Lighting Column (including base compartment doors, posts, luminaires, brackets)	Damaged lighting column installation - twisted / bent / loose / missing	No evidence of damage	Damage not effecting integrity of installation - but light will not be operating as intended.	Damage directly effecting integrity of installation - lighting column could fall. Base compartment door missing. Luminaire loose or hanging.	1	Very unlikely	1	Insignificant	1	No action required
				Damage not effecting integrity of installation and light will be operating as intended.			2	Unlikely	1	Insignificant	2	No action required
				Damage not effecting integrity of installation - but light will not be operating as intended.			3	Fairly unlikely	3	Moderate	9	Investigate & assign response time

				Damage directly effecting integrity of installation - lighting column could fall but it will get worse over time.			4	Likely	4	Major	16	Investigate & assign response time
				Damage directly effecting integrity of installation - lighting column could fall. Base compartment door missing. Luminaire loose or hanging.			5	Very Likely	5	Catastrophic	25	Investigate & assign response time
							Likelihood		Consequence			
Item	Asset Type	Defect	Defect Description	Defect Variable	Investigatory Level	Emergency Level	Score	Description	Score	Description	Risk Score	Investigatory Level (Status)
13	Highways General	Hazardous situation	Situation identified by the highways safety inspector other than that defined against a specific asset.	steps handrails	Other trip hazards	Ice, debris on the highway,	1	Very unlikely	1	Insignificant	1	No action required
				damaged steps			2	Unlikely	2	Minor	4	Record issue (if any) for next inspection
				Other trip hazards			3	Fairly unlikely	3	Moderate	9	Investigate & assign response time
				obstructions making highway impassable			4	Likely	4	Major	16	Investigate & assign response time
				Ice, debris on the highway,			5	Very Likely	5	Catastrophic	25	Investigate & assign response time
							Likelihood		Consequence			
Item	Asset Type	Defect	Defect Description	Defect Variable	Investigatory Level	Emergency Level	Score	Description	Score	Description	Risk Score	Investigatory Level (Status)

14	Highways General	Flooding / Standing water	Standing or running water in the highway (carraigeway, cycle routes, pedestrian routes) causing a danger or hazard to highway users.	Carraigeway water <1m and vehicles, cyclists and pedestrians can pass safely.	Carraigeway standing water >1m from nearside. Vehicles cannot pass without crossing centreline marking.		1	Very unlikely	1	Insignificant	1	No action required
				Carraigeway water ≥1m from nearside. Vehicles can pass without crossing centreline marking.			2	Unlikely	2	Minor	4	Record issue (if any) for next inspection
				Carraigeway standing water >1m from nearside. Vehicles cannot pass without crossing centreline marking.			3	Fairly unlikely	3	Moderate	9	Investigate & assign response time
				Standing water across entire area - route passable with caution.			3	Fairly unlikely	4	Major	12	Investigate & assign response time
				Standing water across entire area - route impassable.			4	Likely	4	Major	16	Investigate & assign response time
							Likelihood		Consequence			
Item	Asset Type	Defect	Defect Description	Defect Variable	Investigatory Level	Emergency Level	Score	Description	Score	Description	Risk Score	Investigatory Level (Status)
15	Highways General	Highway spillages	Spillages include hazardous	Spillage area <500mm sq	Spillage area >1000mm sq (non-hazardous)	Spillage area >1000mm	1	Very unlikely	1	Insignificant	1	No action required

			liquid, effluent, diesel, oil, petrol & mud.	Spillage area >500mm sq <1000mm sq (non-hazardous material, eg; water based or mud).	material, eg; water based or mud).	sq (hazardous material, eg; petrol, diesel, oil, effluent).	2	Unlikely	2	Minor	4	Record issue (if any) for next inspection
				Spillage area >1000mm sq (non-hazardous material, eg; water based or mud).			3	Fairly unlikely	3	Moderate	9	Investigate & assign response time
				Spillage area >500mm sq <1000mm sq (hazardous material, eg; petrol, diesel, oil, effluent).			4	Likely	4	Major	16	Investigate & assign response time
				Spillage area >1000mm sq (hazardous material, eg; petrol, diesel, oil, effluent).			4	Likely	5	Catastrophic	20	Investigate & assign response time
							Likelihood		Consequence			
Item	Asset Type	Defect	Defect Description	Defect Variable	Investigatory Level	Emergency Level	Score	Description	Score	Description	Risk Score	Investigatory Level (Status)
16	Highways General	Overgrown hedges and bushes	Overgrown and/or overgrown hedges and bushes		Vertical clearance above the footway to less than 2.1m (2.5m on a cycleway).	Obscured traffic signal heads. Obscured regulatory/warning traffic sign or bollard.	1	Very unlikely	1	Insignificant	1	No action required
				Vertical clearance above the footway to less than 2.1m (2.5m on a cycleway).			3	Fairly unlikely	3	Moderate	9	Investigate & assign response time

				Affecting road user sight lines at bends, junctions or laybys.			3	Fairly unlikely	3	Moderate	9	Investigate & assign response time
				Road user cannot pass without moving into carriageway, or in the case of vehicles crossing centreline marking.			3	Fairly unlikely	3	Moderate	9	Investigate & assign response time
				Obscured traffic signal heads. Obscured regulatory/ warning traffic sign or bollard.			4	Likely	5	Catastrophic	20	Investigate & assign response time
							Likelihood		Consequence			
Item	Asset Type	Defect	Defect Description	Defect Variable	Investigatory Level	Emergency Level	Score	Description	Score	Description	Risk Score	Investigatory Level (Status)
17	Highways General	Traffic Signal (including pedestrian call points, posts, signal heads, brackets)	Damaged traffic signal installation - twisted / bent / loose / missing	No evidence of damage	Damage not effecting integrity of installation - but light not operating as intended.	Damage directly effecting integrity of installation - traffic signal could fall. Signal head loose or hanging.	1	Very unlikely	1	Insignificant	1	No action required
				Damage not effecting integrity of installation and light operating as intended.			2	Unlikely	1	Insignificant	2	No action required
				Damage not effecting integrity of installation - but light not operating as intended.			3	Fairly unlikely	3	Moderate	9	Investigate & assign response time

				Damage directly effecting integrity of installation - traffic signal could fall but it will get worse over time.			4	Likely	4	Major	16	Investigate & assign response time
				Damage directly effecting integrity of installation - traffic signal could fall. Signal head loose or hanging.			5	Very Likely	5	Catastrophic	25	Investigate & assign response time

Structures, subways and Footbridges will be inspected visually only and structures team will be notified if any issues identified

7 DEFECT ASSESSMENT

7.1 Defect Priorities & Response Times

The Council has established and recorded defect priorities and response times for highway safety inspections, see table below.

Table 6 – Defect Priorities

Priority Code	Priority	Response / Repair Time	Description	Prime Considerations
P1	Emergency (very high)	2 hours	Make safe	Dangerous and/or likely to cause major disruption. Normally a temporary repair. May need reassigned priority after temporary repair.
P2	Urgent (high)	24 Hours	Make safe With discretion 3 days being allowed for some repairs	Could be a temporary or permanent repair. May need reassigned priority after temporary repair. Street-works permit requirement.
P3	Non-urgent (high)	10 Calendar days	Permanent repair	Materials available or easy to procure. Street-works permit requirement.
P4	Non-urgent (high/medium)	28 Calendar days	Permanent repair	Additional time for allocation for materials procurement. Street-works permit requirement.
P5	Non-urgent (low)	No response	No action will be taken other than recording the defect	Make a note of the defect arrange follow up inspection Defects in this category may include faded road markings that are not dangerous that may be included in a planned maintenance programme

Important Note; Priority codes and their associated response times will be assigned to defects based on the risk assessment application process detailed within this section below.

7.2 Undertaking Risk Assessments

7.2.1 Corporate Policy

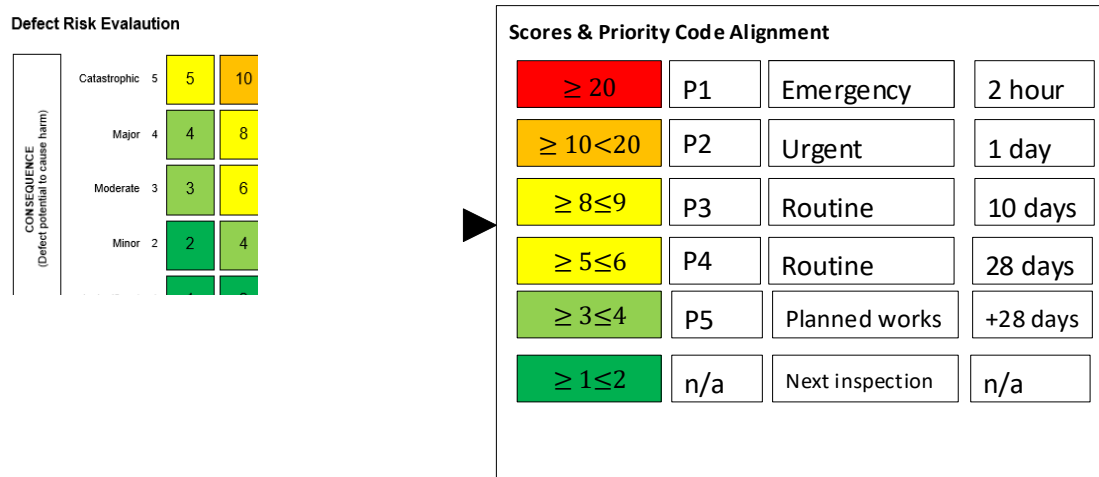
The Council has a Corporate Health & Safety Policy (Risk Assessment Policy) which sets out what is expected of managers and employees and explains the process of risk assessment for the management of health and safety risks leading to the control of all elements of risk in the workplace.

The process for 'undertaking a risk assessment' on the highway as part of the safety inspection regime is the same in principle to the Council policy and should be referred to in full – see document ref: LBN Risk Assessment Policy (updated June 2022). For the purpose of the HSIM, the four by four matrix is replaced for five by five matrix, but follows the same guidelines.

7.2.2 Risk Assessment Application

When assessing the risk associated with any given defect the highway safety inspector will assign a priority code and response based on the score derived by application of the risk matrix detailed within the Council's risk assessment corporate policy – see figure below.

Figure 2 – Risk Assessment Aligned with Response



Note; defects recorded as $\geq 1 \leq 2$ will be recorded by the highway safety inspector on the Council's asset management system.

7.3 Principles of Risk Assessment

Carriageways

- *potholes etc:*
 - the greater the severity of defect, the greater the impact;
 - the greater the traffic flow, the higher the probability;
 - on distributor roads, channel risks based on cyclists, with other risks based on motor vehicles;
 - on local roads, channel risks also based on cyclists – although assumed higher flow, lower probability due to parked vehicles reducing channel usage;
 - on local roads, other risks based on motor vehicles – increased centre line risk probability higher due to parked cars causing a higher flow on the centre line;
 - risks assessed on all categories for motor cyclists, but although impact risks could be higher, probability risks considerably lower due to less traffic flow and increased manoeuvrability, thereby resulting in a higher risk factor for motor vehicles;
 - risks assessed on all categories for pedestrians and although it is accepted that pedestrians can cross carriageways at will, it is assessed that most are channelled across at controlled points, thereby resulting in a very low probability elsewhere on any category – the outcome being a higher risk factor for other modes of travel.
- *gap/crack:*
 - impact as for potholes;
 - transverse – on local roads, probability increased for wheel track & centre line risks due to parked car issue.
- *rutting/crowning:*
 - impact and probability as for potholes.
- *dislodged kerb:*
 - impact as for potholes – risks based on cyclists for distributor roads and motor vehicles for on street parking on local roads;
 - probability lower than for potholes – based on cyclists for distributor roads and motor vehicles parking on local roads.

Footways

- *trips etc:*
 - the greater the pedestrian flow, the higher the probability;
 - impact remains the same irrespective of the defect severity;
 - impact for vulnerable usage higher than for normal usage, due to higher possibility of and severity of injury;
 - probability for vulnerable usage higher than for normal usage due to lack of manoeuvrability;

- on heavily trafficked footways, risk probability the same across the full width, due to the high pedestrian flow across the whole width;
- on lightly trafficked footways, risk probability higher for the flow zone (the area generally used by the pedestrians), the rest of the footway being relatively unused – risks are assessed for both zones.

- *open joints etc:*
 - directly comparable with risks attributable to trips, except that probability and impact are lower (assumed to be easier to avoid and less damage likely).

Pedestrian crossings

- *trips etc:*
 - any controlled pedestrian crossing (zebras or green man controlled) – refer to applicable footway category risk;

Cycle routes

- *potholes etc:*
 - the greater the severity of defect, the greater the impact;
 - probability remains the same irrespective of the cycle route category;
 - cycle lanes in carriageway – as per carriageway risks as they are based on cyclists.

Kerbing

- *dislodged etc:*
 - risks for all defects are based on pedestrians rather than other road users as they are considered greater;
 - impact and probability risks as per footway trips.

Drainage

- *blocked gully etc:*
 - blocked gullies and channels refer to the risk caused by standing water or ponding in carriageway channels;
 - risk based on motor vehicles with probability assessed as the same for all categories – local roads, although having less traffic, have a greater likelihood of flooding due to a lower level of maintenance;
 - flooding risk in carriageway treated the same as a blocked gully;
 - flooding in footways not a safety issue – it is a serviceability issue not to be considered as a safety defect.
- *damaged gully grate etc:*
 - risk based on cyclists and motor vehicles – high probability both for cyclists and both travelling and parking motor vehicles;
 - impact for cyclists as for carriageway potholes;
 - impact for motor vehicles assessed as high due to possibility of occasioning further damage to grating leading to collapse.

- *missing gully grate:*
 - catastrophic risk under any circumstance.

Road markings, roads studs

- *faded lines etc:*
 - impact as for carriageway potholes;
 - probability significantly higher for warning lines than for other lines, as such defects are far more likely to lead to accidents being caused; only 30% effective loss considered as a risk, as a greater loss is not likely to be significantly different in terms of risk.
- *missing road studs:*
 - the loss of individual studs is of little consequence, except as follows – if a large hole is left, this should be treated for risk as a carriageway pothole – if a road stud is left lying in the highway, it should be removed forthwith;
 - should there be multiple studs missing, the inspector may raise the risk level if it is considered that there is a safety issue.

Bollards, guard rails, barriers, fences

- *all defects:*
 - nearly all items are located in the footway for the purpose of pedestrian safety, with defect risks comparable to footway risks.
- *damaged item etc:*
 - with a wide range of defect severity, location & hierarchy a medium probability risk has been evaluated as a general rule – an inspector may reassess the risk if deemed appropriate;
 - with a wide range of impact risk due to numerous different circumstances, a medium risk has been evaluated as a general rule, except in the case of bridge parapets where an extremely high impact has been evaluated – as above, the inspector may reassess the risk if circumstances warrant.
- *missing item:*
 - as for damaged items, there is a wide range of risk possibilities, probability again being treated as a medium risk;
 - as it is considered that, in general, impact severity for missing items is higher than for damaged items, a general impact assessment of high is used.

Non-illuminated signs

- *damaged signs:*
 - wide range of risks dependant on circumstances – in general, risk assessed as being similar to a missing item under bollards etc.
- *dirty signs:*
 - in general, risk assessed as lower than for damaged signs, except in the case of warning signs, which by their very nature, constitute a higher risk than other signs.

- *missing signs:*
risks assessed the same as for dirty signs.

Street name plates

- *all defects:*
 - as these items are normally located at the back of footway, the probability risk is lower than for other signs;
 - impact risk is assessed as being similar to other non-warning type signs.

Street furniture

- *damaged item etc:*
 - with a wide range of items and defects, in general, probability risk assessed as low as items are normally easily visible;
 - impact risk likely to be high, assessed as comparable to damaged signs.
- *missing item:*
 - assessed as a higher probability risk, due to the possibility of tripping over exposed bolts etc.

Highway general

- *presence of ice:*
 - in extreme circumstances, this could be a highly dangerous defect needing immediate attention, in others it may only be a minor problem – the Inspector must decide action to be taken based on the unique conditions appertaining at the time.
- *anything else considered hazardous:*
 - the risk register identifies only typically encountered risks – other risks identified by the inspector must be assessed from first principles, having taken account of other risks in the risk register.

7.4 Continuous Improvement

The defect assessment process will be reviewed and where applicable updated on an ongoing basis as part document production & business improvement commitment made by the Council in section 3 (Document Production & Business Improvement).

8 INSPECTIONS, WORKS ORDERING, AUDIT AND PAYMENT PROCESSES

8.1 Inspection Procedures

8.1.1 Recorded During Safety Inspections

When a defect is identified by a highway safety inspector during a safety inspection the inspector will follow the process described in Appendix A.

8.1.2 Reported by Third Parties

When a defect is reported by a third party (example, a member of the public) the highway safety inspector will follow the process described in Appendix A.

8.1.3 Utility Apparatus Defects

When a utility works defect is identified by a highway safety inspector during a safety inspection the inspector will follow the process described in Appendix A.

8.1.4 Emergency Defects

When an emergency defect is identified a highway safety inspector will be assigned to investigate the issue and will follow the process described in Appendix A.

8.1.5 Insurance Claim Defects

When an insurance claim defect is identified a highway safety inspector will be assigned to investigate the issue and will follow the process described in Appendix A.

8.1.6 Audit of Completed Works

When list of completed jobs submitted for payment a highway safety inspector will be assigned to carry out an audit of completed works and will follow the process described in Appendix A.

8.1.7 Rejected Jobs

When a highway safety inspectors receive notification(s) from direct labour organisation for rejected job(s) they will follow the process described in Appendix A.

8.1.8 Procedure for rejecting jobs Contractor

When the appointed Contractor decides to reject a given work instruction highway team requires to be notified by following the process described in Appendix A.

8.1.9 Reactive repairs with variations

Some work instruction received by the Contractor may require alterations at the time of carrying out the work on site. On these occasions the Contractor will follow the process described in Appendix A.

8.1.10 Payment application process

When application for payment is received, highway safety inspector will follow the process described in Appendix A.

8.2 Defect Marking and Measurement

All defects should, where possible and safe to do so, be marked in orange spray paint or crayon. The defects should wherever possible be marked as outlined below, -

Void to be filled	-	Mark inner perimeter
Excavation and reinstatement (small)	-	Mark rectangle around it
Excavation and reinstatement (large)	-	Mark corners
Modular paving		Repair = 'dot'
		Replace = 'cross'

Carriageway defects should only be marked and measured when safe to do so. On heavily trafficked roads or where there are poor sight lines or visibility highway inspectors should not attempt to mark and measure the defects. Instead a best estimate of size should be made without venturing into the carriageway. When recording the defect, the description should clearly state that the measurements have been estimated.

Where possible and safe to do so the depth, height and area of a defect should be measured using a tape measure to allow an accurate measurement to be obtained.

8.3 Continuous Improvement

Inspection processes will be reviewed and where applicable updated on an ongoing basis as part document production & business improvement commitment made by the Council in section 2 (Document Production & Business Improvement).

9 HIGHWAY SAFETY INSPECTORS

9.1 Core Duties

The training provided by the Council will ensure that each highway inspector is aware of their duties. Highway inspector duties include, but are not limited to, the following:

- Inspect and monitor the Council's highway network to ensure it is maintained in a safe and serviceable condition and take action for non-compliance under Highways Act;
- Inspect the integrity and structure of the Council's highway network, determine any appropriate remedial action that is required and raise task orders instructing the Council's contract to take action;
- Inspect and monitor our highway contractor's work on the public highway to ensure compliance with permit requirements and the Council's network management responsibilities;
- Inspect and monitor the Council's highway networks street trees for defects;
- Communicate effectively with highways traffic and highways improvement colleagues and stakeholders in the delivery of the service;
- Keep accurate records of inspections and update Highways records.

Provide advice to the Council's highway maintenance operations team and to service colleagues, elected members, internal departments and members of the public and ensure effective communication with all stakeholders.

9.2 Competency and Training

The Council do ensure that all staff engaged in highway safety inspection works are suitably competent, experienced, and trained.

The Council employs a programme of Continuing Professional Development and training for all directly employed safety inspection staff. This will include:

- Formal and structured learning / classroom based with approved supplier;
- Learning from peers;
- Work experience;
- Periodic review and formal staff appraisals.

The Council maintain a record of all training and development for directly employed safety inspection staff.

Highway inspector competence is assessed in accordance with the 'Highway Inspector Competence Framework- June 2019' and placed on the Highways Inspector Register.

If the Council employ contractors to complete safety inspections the Council will ensure that they provide evidence of the appropriate competencies of their staff.

9.3 Inspection Equipment

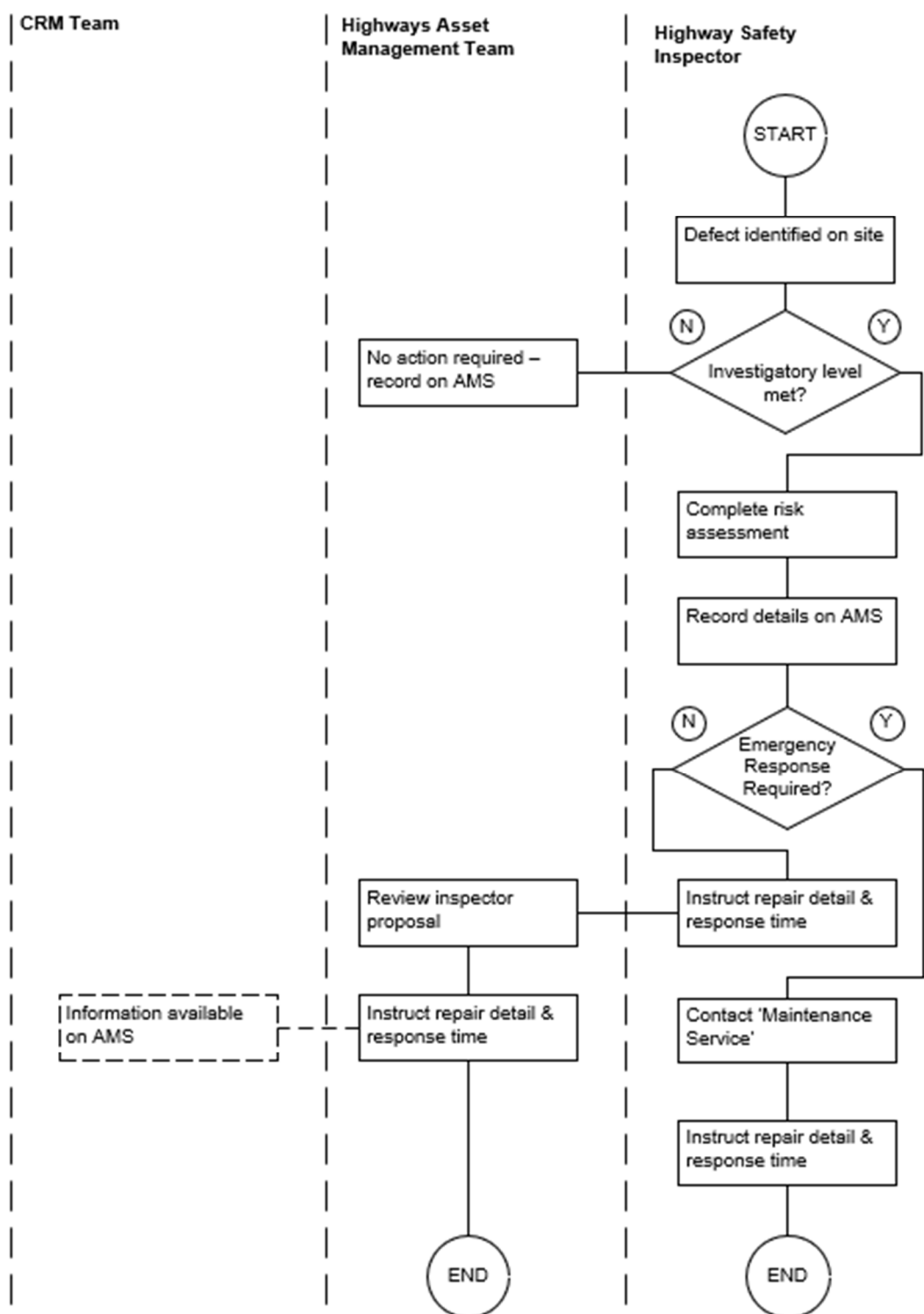
Each highway inspector will carry the following equipment when carrying out highway safety inspections:

Personal Protective Equipment (PPE)	- in accordance with Council's Health and Safety Policy
Communication (mobile phone/tablet)	- Mobile phone
Measurement	- Tape measure, spirit level
Site markings	- Orange spray paint, chalk or crayon
Health & Safety	- Point of work risk assessment template

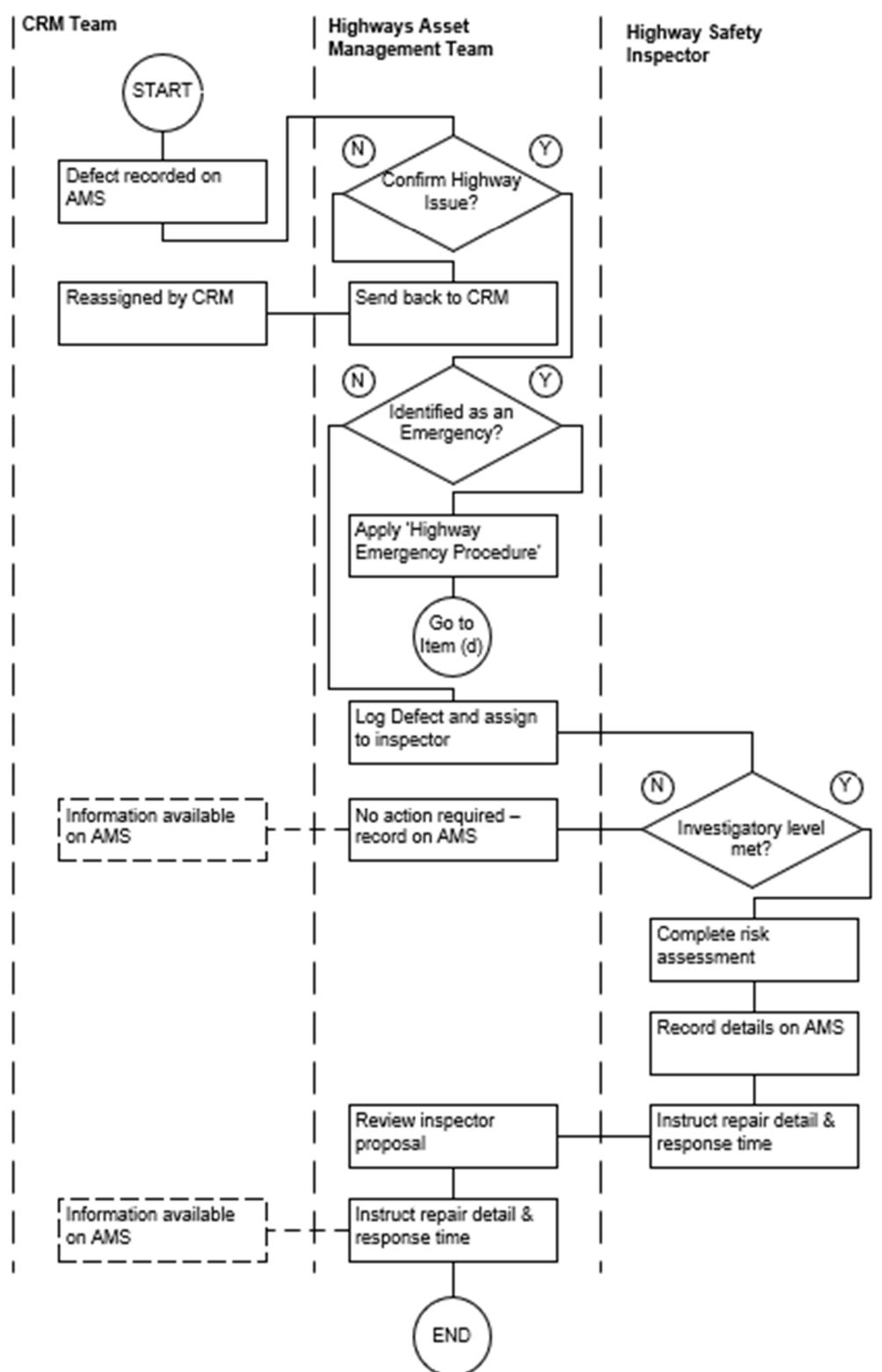
Appendix A (Inspection Procedures)

- (a) Defects Recorded During Safety Inspections
- (b) Defects Reported by Third Parties
- (c) Utility Apparatus Defect Reports
- (d) Highway Emergency Defects
- (e) Insurance Claims
- (f) Audit of Completed Works
- (g) Rejected Jobs
- (h) Procedure for rejecting jobs (Contractor)
- (i) Reactive repairs with variations
- (j) Payment application process

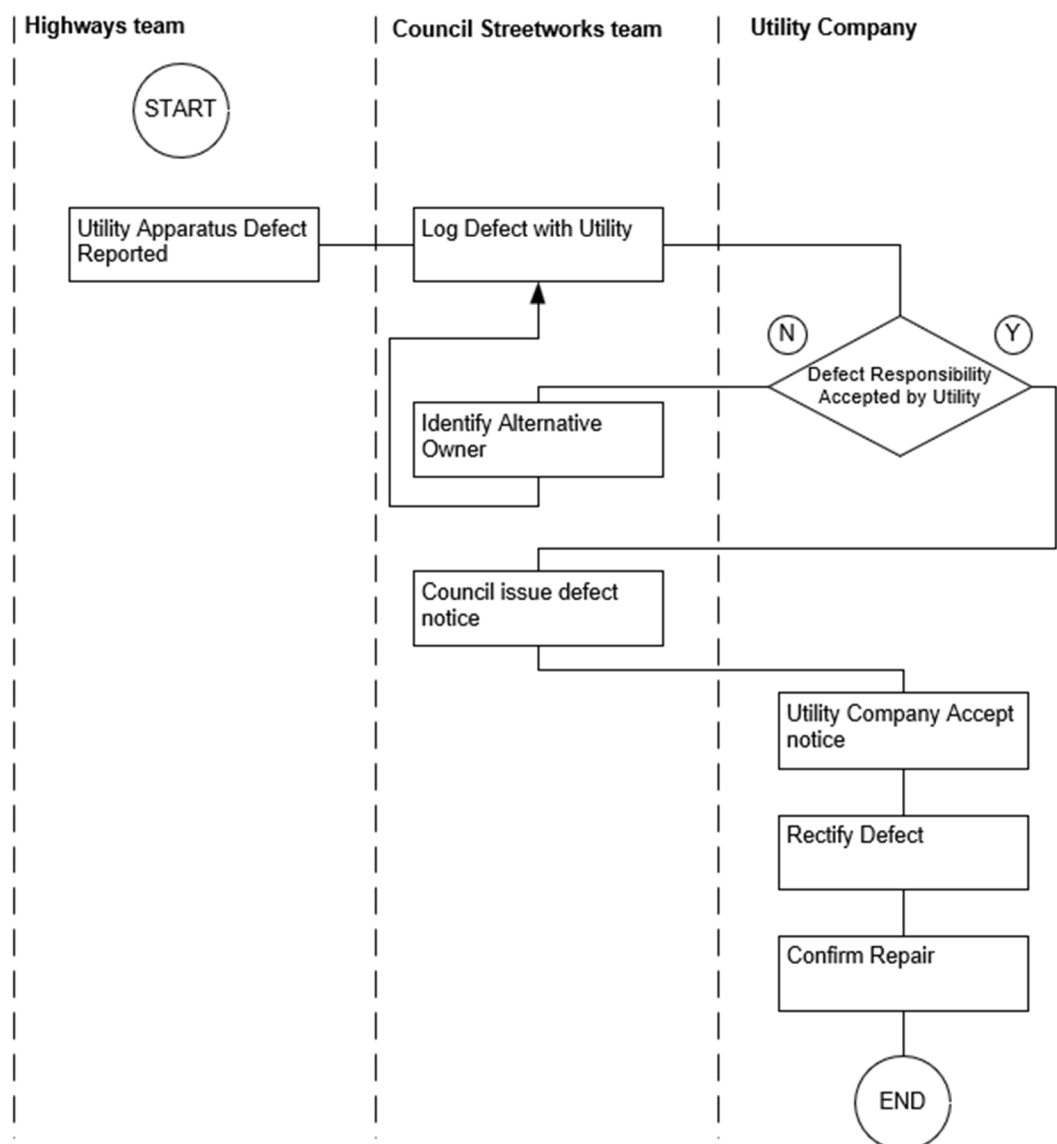
(a) Defects Recorded During Safety Inspections



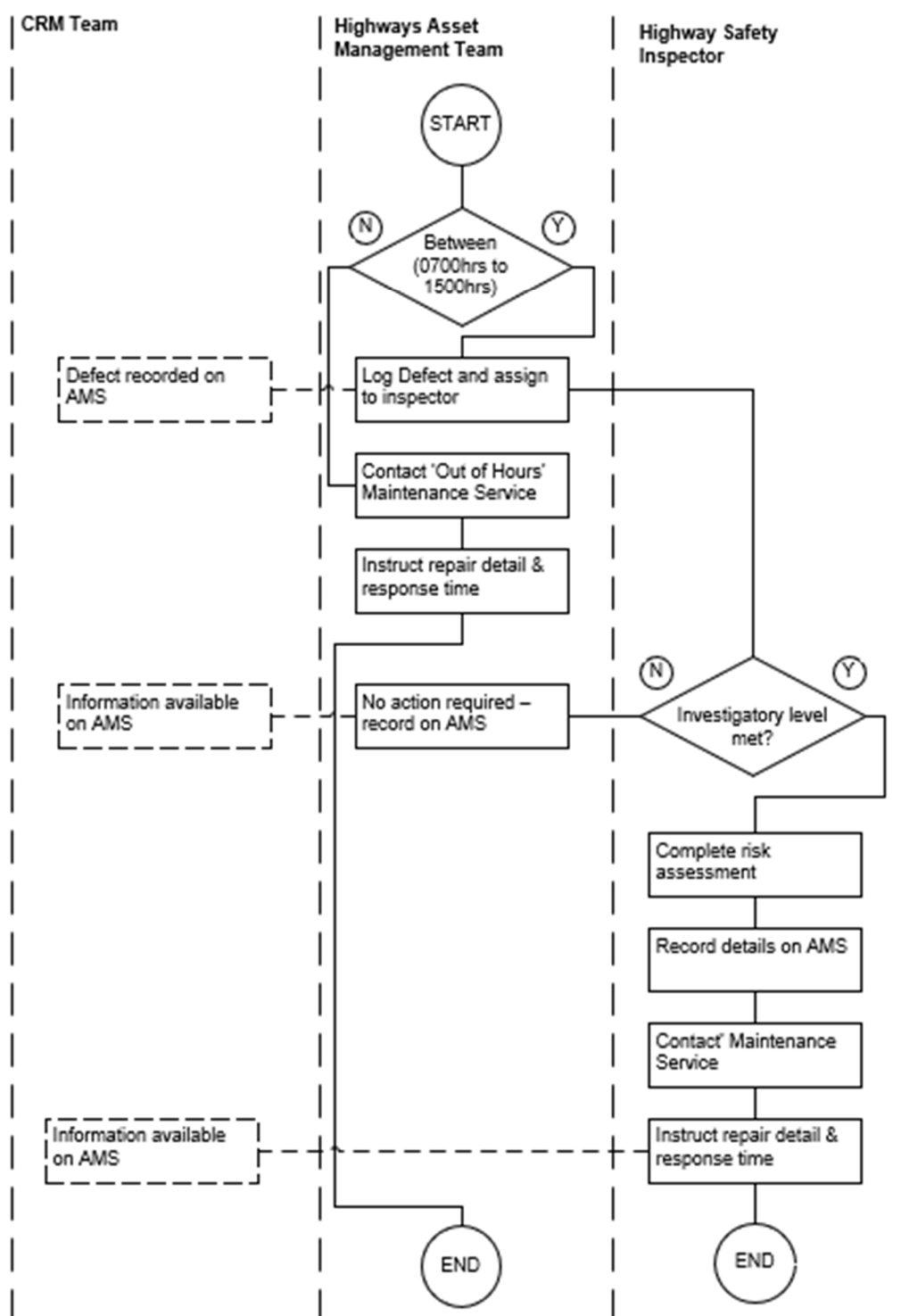
(b) Defects Reported by Third Parties



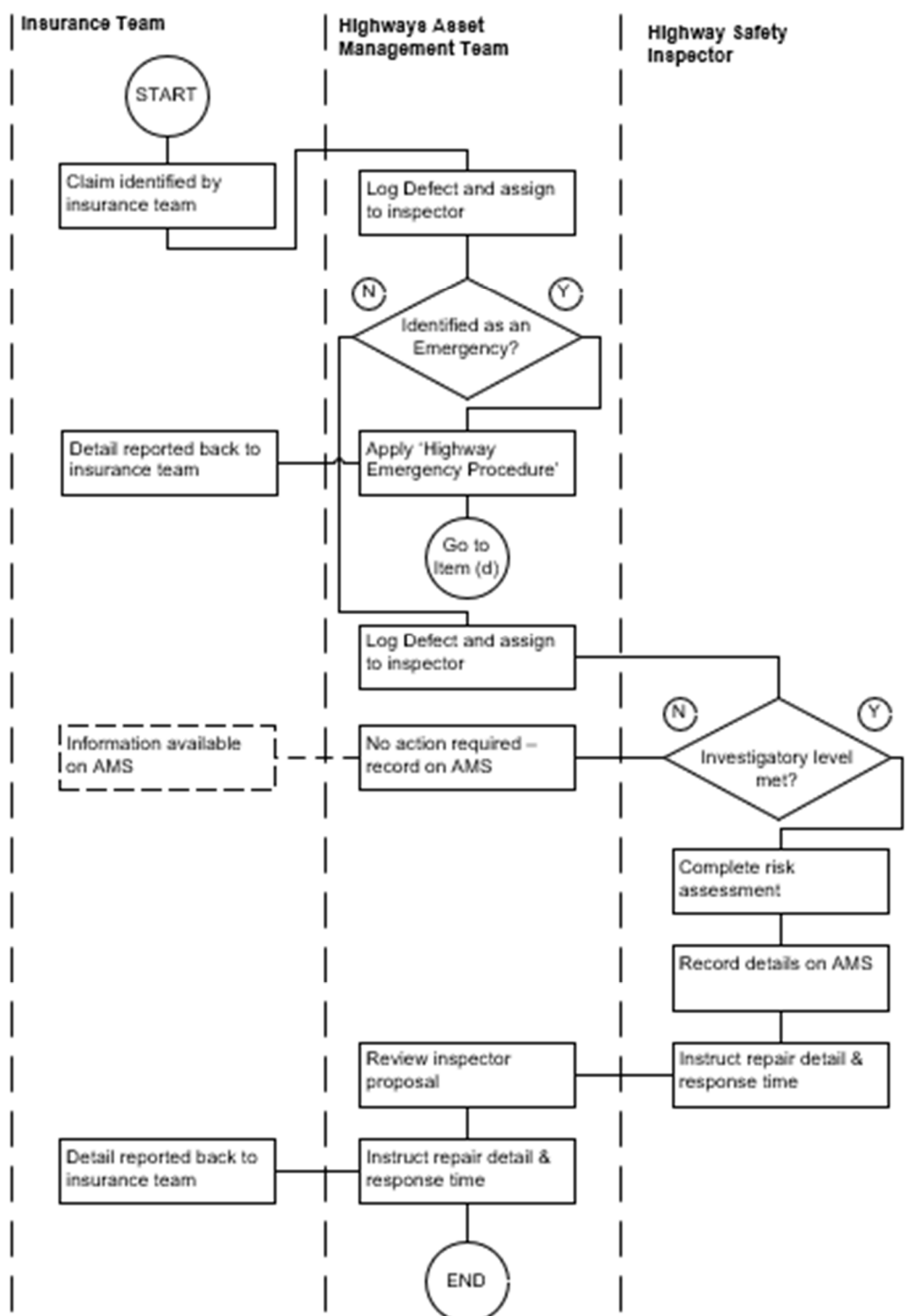
(c) Utility Apparatus Defect Reports



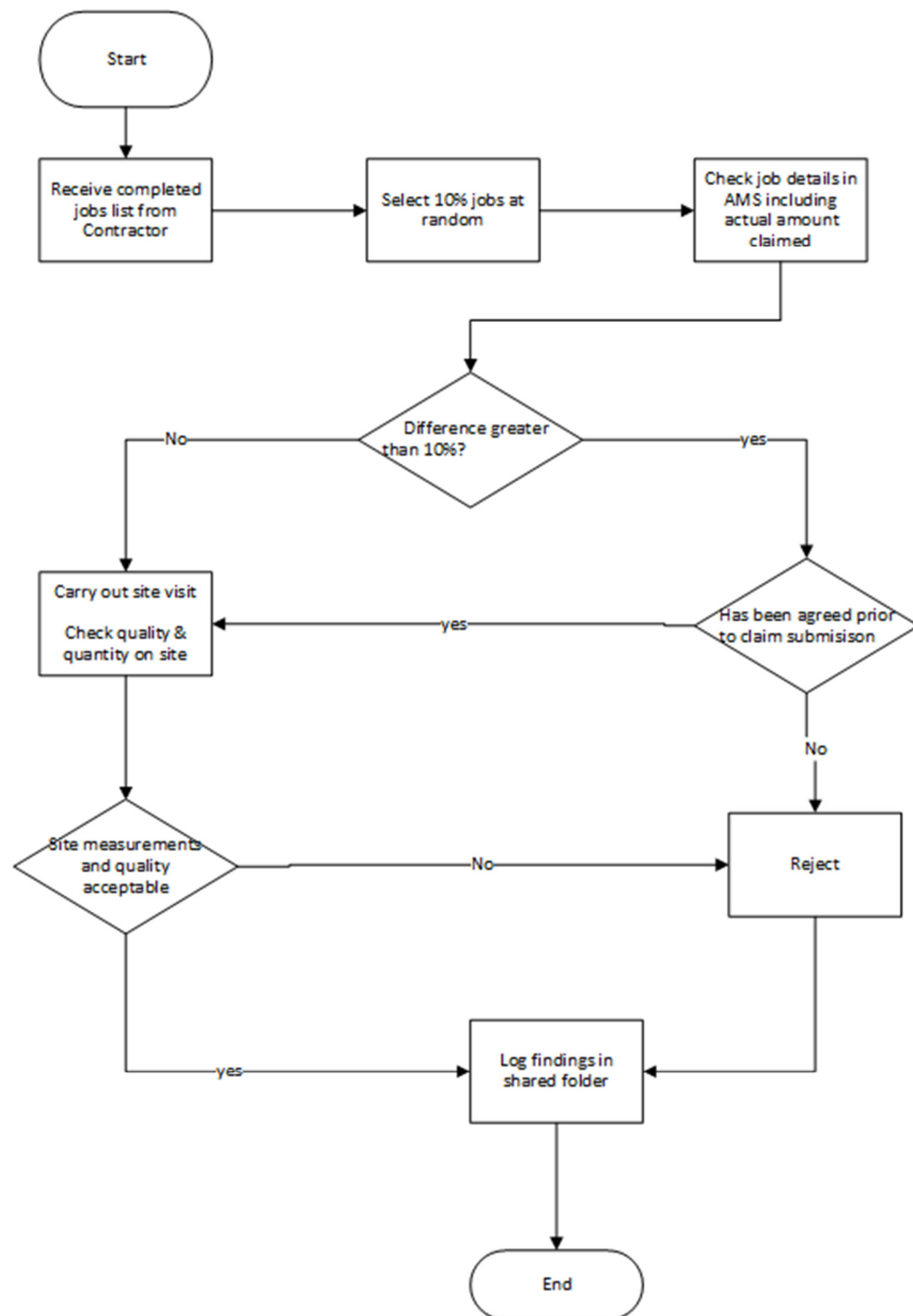
(d) Highway Emergency Procedure



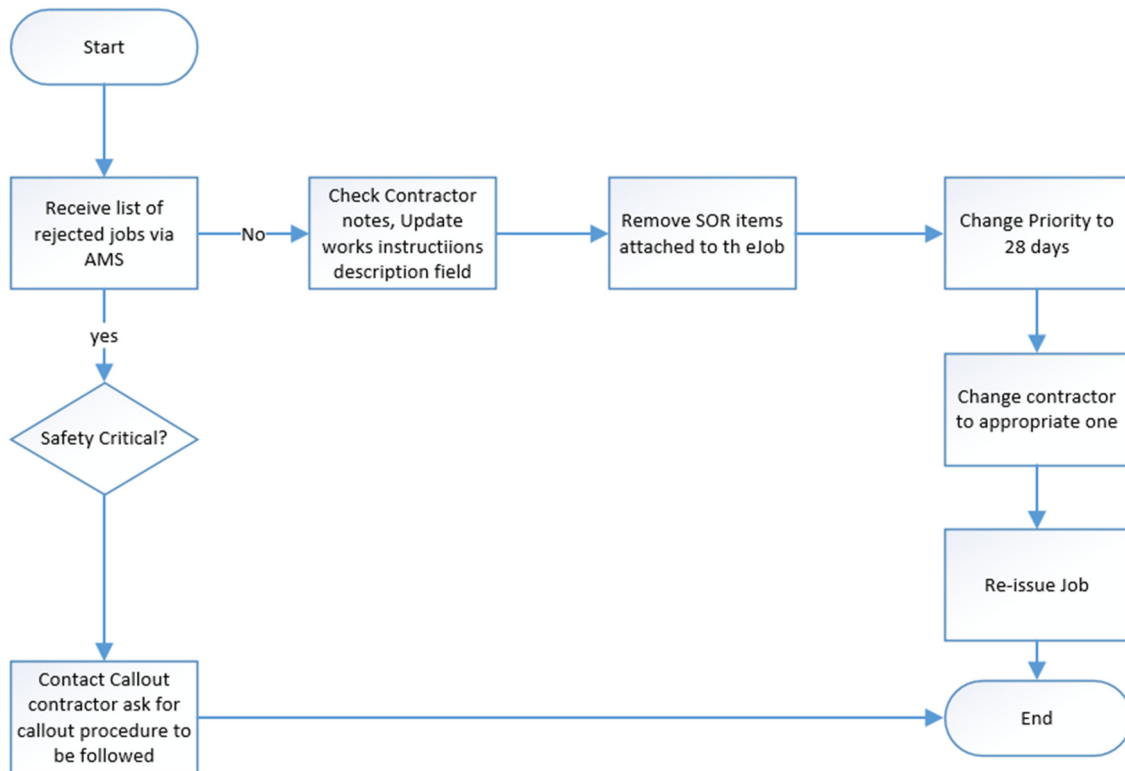
(e) Insurance Claims



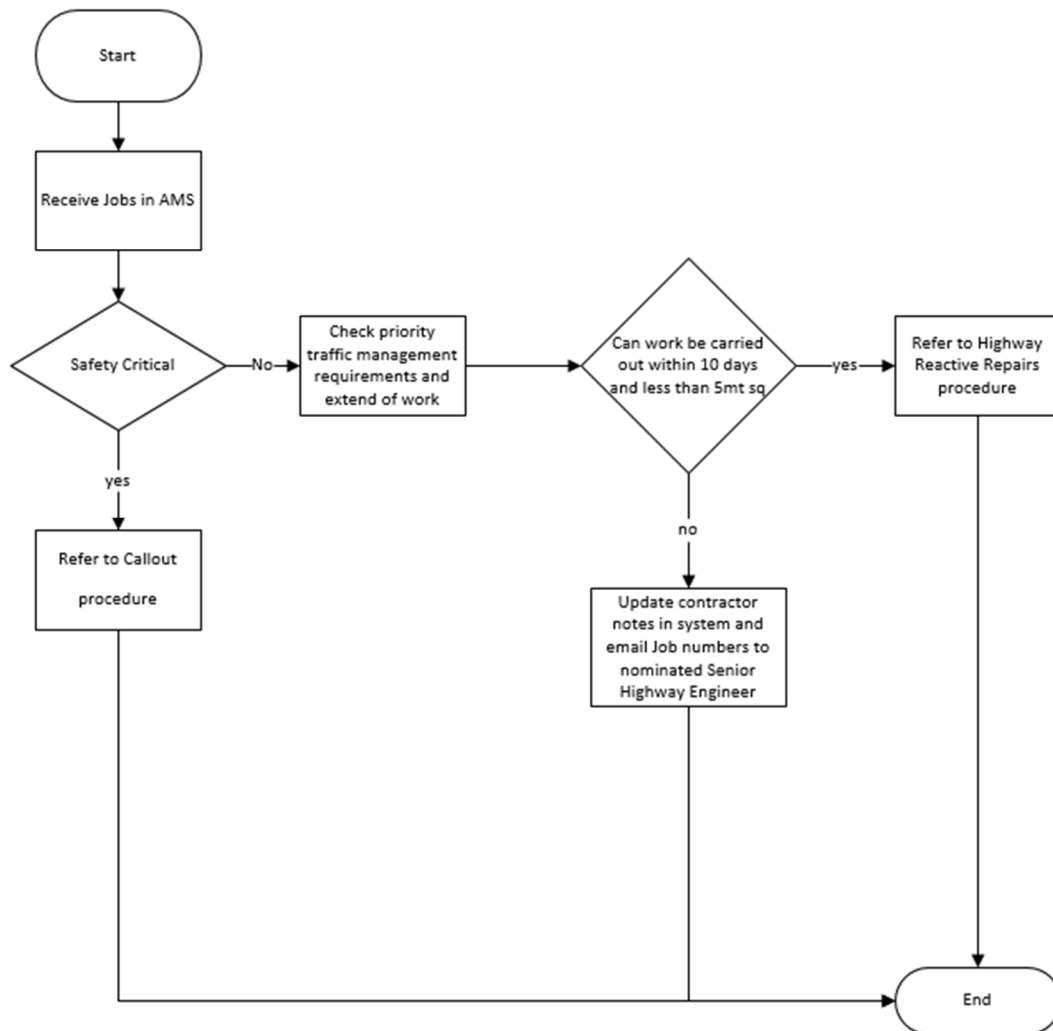
(f) Audit of Completed Works



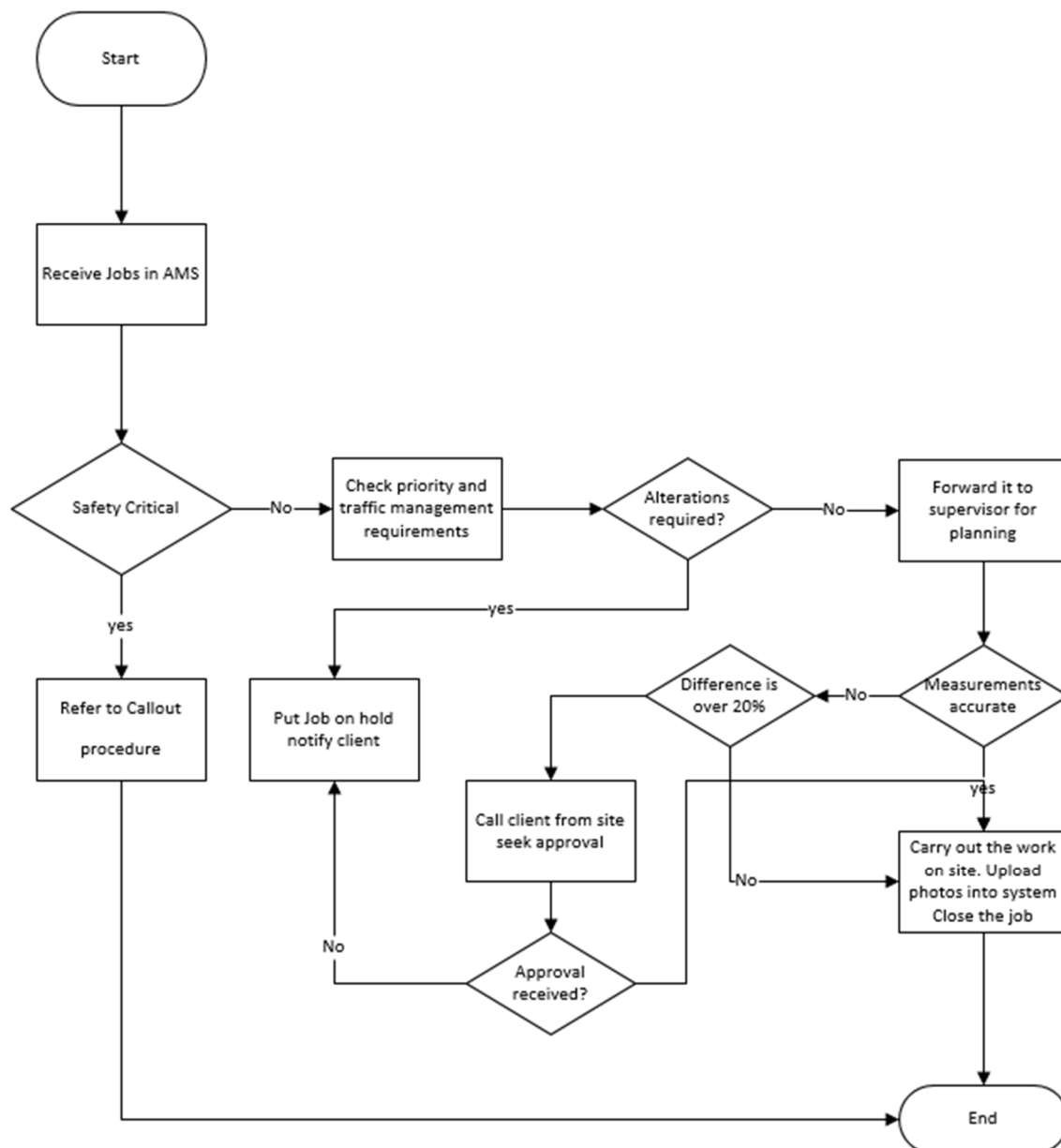
(g) Rejected Jobs



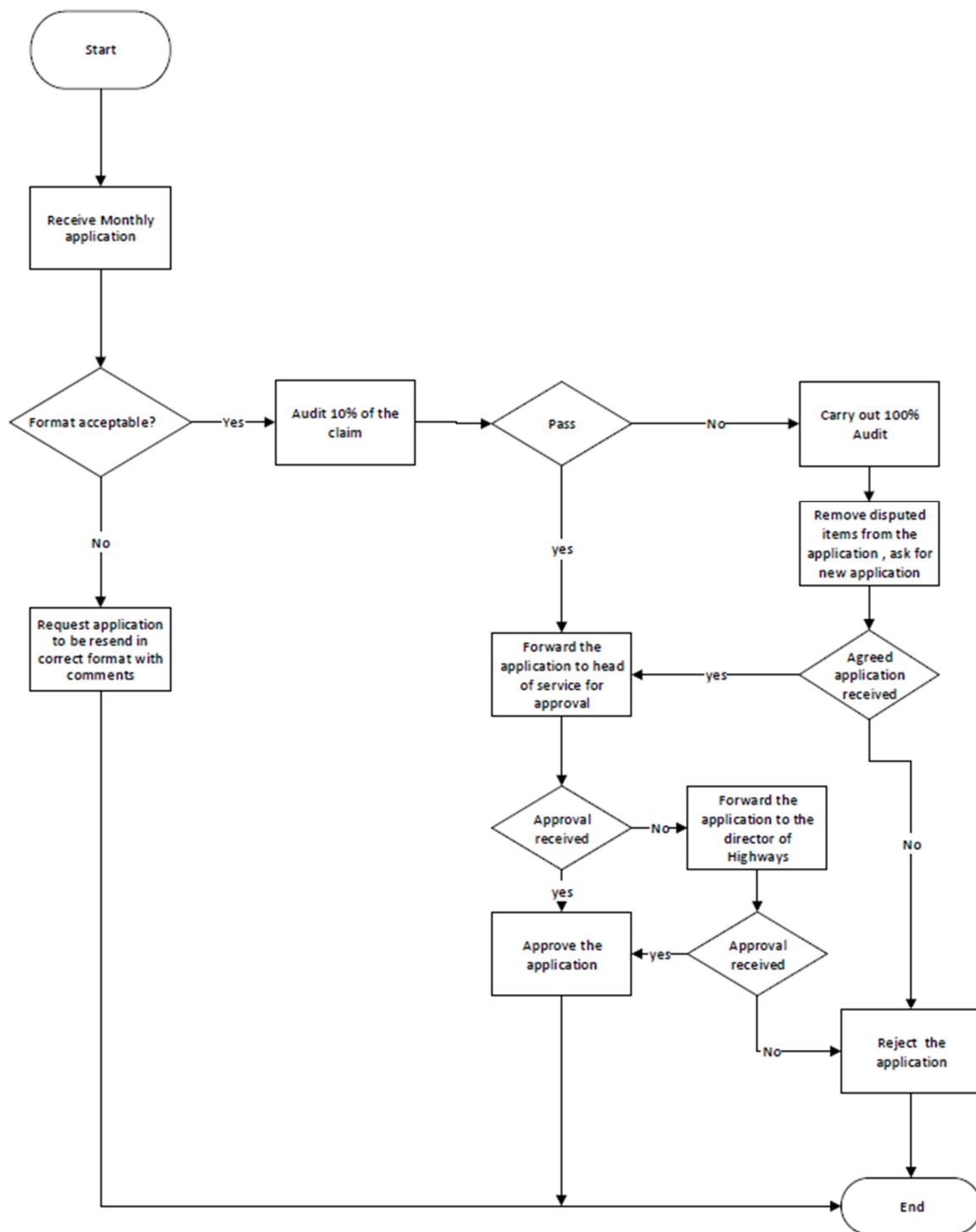
(h) Procedure for rejecting jobs (Contractor)



(i).Reactive repairs with variations



(j) Payment application process



Appendix B (Network Hierarchy)

Road Name	Description	FTway Hierarchy	C/Way Hierarchy
AARON HILL ROAD	FROM COUNTY ROAD TO END	Local Access Footway	Local Access Road
ABBESS CLOSE	FROM NO.3 ABBESS CLOSE TO NO.8 ABBESS CLOSE	Local Access Footway	Local Access Road
ABBESS CLOSE	FROM OLIVER GARDENS TO T-HEAD	Local Access Footway	Local Access Road
ABBEY LANE	FROM RICK ROBERTS WAY TO BISSON ROAD	Local Access Footway	Local Access Road
ABBEY LANE	ABBEY LANE SOUTHERN D-JUNCTION	Local Access Footway	Local Access Road
ABBEY LANE	ABBEY LANE NORTHERN D-JUNCTION	Local Access Footway	Local Access Road
ABBEY LANE	FOOTPATH FROM ABBEY LANE TO NO.22 ABBOTSBURY CLOSE	Local Access Footway	Not Applicable
ABBEY ROAD	FROM MITRE ROAD TO WEST HAM LANE	Link Footway	Local Access Road
ABBEY ROAD	FROM RICK ROBERTS WAY TO CANNING ROAD	Local Access Footway	Link Road
ABBEY ROAD	FROM CANNING ROAD TO LEYWICK STREET	Local Access Footway	Link Road
ABBEY ROAD	FROM MITRE ROAD TO WEST HAM LANE	Link Footway	Local Access Road
ABBEY STREET	FROM KELLAND ROAD TO WHITWELL ROAD	Local Access Footway	Local Access Road
ABBOTS ROAD	FROM WAKEFIELD STREET TO END	Local Access Footway	Local Access Road
ABBOTSBURY CLOSE	FROM ABBEY LANE TO T-HEAD	Local Access Footway	Local Access Road
ABBOTSBURY CLOSE	ABBOTSBURY CLOSE T-HEAD FROM NO.10 ABBOTSBURY CLOSE TO END	Local Access Footway	Local Access Road
Abercrombie Road	From celebration Ave to Olympic park Avenue	Local Access Footway	Local Access Road
ADA GARDENS		Local Access Footway	Local Access Road
ADA GARDENS	ADA GARDENS SPUR	Local Access Footway	Local Access Road
ADAMSON ROAD	FROM MANDELA ROAD TO END	Local Access Footway	Local Access Road

ADDINGTON ROAD	FROM DURHAM ROAD TO HILDA ROAD	Local Access Footway	Local Access Road
ADINE ROAD	FROM NEW BARN STREET TO ESK ROAD	Local Access Footway	Local Access Road
ADINE ROAD	FROM ESK ROAD TO BARKING ROAD	Local Access Footway	Local Access Road
AGATE CLOSE	FROM AGATE CLOSE TO NO.15 AGATE CLOSE	Local Access Footway	Local Access Road
AGATE CLOSE	FROM JASPER ROAD TO NO.5 AGATE CLOSE	Local Access Footway	Local Access Road
AGNES CLOSE	FROM CYPRUS ROAD TO AGNES CLOSE T-HEAD	Local Access Footway	Local Access Road
AGNES CLOSE	FROM NO.9 AGNES CLOSE TO NO.25 AGNES CLOSE	Local Access Footway	Local Access Road
AGNES GEORGE WALK	FROM BRAMWELL WAY TO THAMES ROAD	Link Footway	Not Applicable
AILEEN WALK	FROM DEVENAY ROAD TO BARNARD GROVE	Local Access Footway	Not Applicable
AINTREE AVENUE	FROM WAKEFIELD STREET TO BARKING ROAD	Local Access Footway	Local Access Road
AIREDALE WALK	FROM ROMFORD ROAD TO WORLAND ROAD	Link Footway	Not Applicable
ALAN HOCKEN WAY	FROM MANOR ROAD RBT TO END	Local Access Footway	Local Access Road
ALBANY ROAD	FROM CLARENCE ROAD TO DURHAM ROAD	Local Access Footway	Local Access Road
ALBERT ROAD	FROM PARKER STREET TO PIER ROAD	Local Access Footway	Secondary Distributor
ALBERT SQUARE	FROM FOREST LANE TO NO.74 ALBERT SQUARE	Local Access Footway	Local Access Road
ALBERT SQUARE	FROM ALBERT SQUARE TO ASH ROAD	Local Access Footway	Local Access Road
ALBERT WALK	FROM MILK STREET TO PIER ROAD	Local Access Footway	Not Applicable
ALDEN AVENUE	FROM END TO GAINSBOROUGH ROAD	Local Access Footway	Local Access Road
ALDERSBROOK LANE	FROM NO.34-48 ALDERSBROOK LANE TO NO.1003 ALDERSBROOK LANE	Link Footway	Local Access Road
ALDERSBROOK ROAD	FROM RABBITS ROAD TO ROMFORD ROAD	Local Access Footway	Secondary Distributor
ALDERSBROOK ROAD	FROM FOREST DRIVE TO ALDERSBROOK ROAD	Local Access Footway	Link Road
ALDWORTH ROAD	FROM FARINGFORD ROAD TO TENNYSON ROAD	Local Access Footway	Local Access Road

ALDWORTH ROAD	FROM WEST HAM LANE TO FARINGFORD ROAD	Local Access Footway	Local Access Road
ALESTAN BECK ROAD	FROM FULMER ROAD TO END	Local Access Footway	Local Access Road
ALEXANDRA ROAD	FROM VICARAGE LANE TO WOLSEY AVENUE	Local Access Footway	Local Access Road
ALEXANDRA STREET	FROM BARKING ROAD TO HAYDAY ROAD	Local Access Footway	Local Access Road
ALFRED ROAD	FROM ST JAMES ROAD TO IDMISTON ROAD	Local Access Footway	Local Access Road
ALISON CLOSE	FROM PENNYROYAL AVENUE TO ALISON CLOSE T-HEAD	Local Access Footway	Local Access Road
ALISON CLOSE	FROM NO.10 ALISON CLOSE TO NO.25 ALISON CLOSE	Local Access Footway	Local Access Road
ALLHALLOWS ROAD	FROM DOVE APPROACH TO NO.35 ALLHALLOWS ROAD	Local Access Footway	Local Access Road
ALLHALLOWS ROAD	FROM ALLHALLOWS ROAD TO END	Local Access Footway	Local Access Road
ALLIANCE ROAD	FROM PRINCE REGENT LANE TO HOLBORN ROAD	Local Access Footway	Local Access Road
ALMA STREET	FROM LEYTON ROAD TO WADDINGTON ROAD	Local Access Footway	Local Access Road
ALNWICK ROAD	FROM PRINCE REGENT LANE TO BAXTER ROAD	Local Access Footway	Local Access Road
ALNWICK ROAD	FROM BAXTER ROAD TO END	Local Access Footway	Local Access Road
ALNWICK ROAD	ALNWICK ROAD SPUR	Local Access Footway	Local Access Road
ALNWICK ROAD	ALNWICK ROAD SPUR	Local Access Footway	Local Access Road
ALNWICK ROAD	ALNWICK ROAD SPUR	Local Access Footway	Local Access Road
ALPINE WAY	FROM WOOLWICH MANOR WAY TO NO.9 ALPINE WAY	Local Access Footway	Link Road
ALPINE WAY	FROM ALPINE WAY TO RBT	Local Access Footway	Link Road
ALPINE WAY	FROM END TO ALPINE WAY	Local Access Footway	Link Road
ALTMORE AVENUE	FROM BURGESS ROAD TO SOUTHEND ROAD	Local Access Footway	Local Access Road
ALTMORE AVENUE	FROM BARKING ROAD TO BURGESS ROAD	Local Access Footway	Link Road

ALVERSTONE ROAD	FROM WALTON ROAD TO ALVERSTONE ROAD	Local Access Footway	Local Access Road
ALVERSTONE ROAD	FROM ALVERSTONE ROAD TO CHURCH ROAD	Local Access Footway	Local Access Road
AMBASSADOR GARDENS	FROM VISCOUNT DRIVE TO VALIANT WAY	Local Access Footway	Local Access Road
AMITY ROAD	FROM PORTWAY TO MEESON ROAD	Local Access Footway	Local Access Road
AMY WARNE CLOSE	FROM EVELYN DENINGTON ROAD TO END	Local Access Footway	Local Access Road
ANDOVER AVENUE	FROM KING GEORGE AVENUE TO BERING WALK	Local Access Footway	Local Access Road
ANDREWES GARDENS	FROM BARRY ROAD TO END	Local Access Footway	Local Access Road
ANGEL LANE	FROM GREAT EASTERN ROAD TO ANGEL LANE	Local Access Footway	Secondary Distributor
ANGEL LANE	FROM ANGEL LANE TO GREAT EASTERN ROAD	Local Access Footway	Secondary Distributor
ANGEL LANE	FROM ANGEL LANE TO WINDMILL LANE	Local Access Footway	Secondary Distributor
ANGELICA DRIVE	FROM COUNTY ROAD TO ANGELICA DRIVE T-HEAD	Local Access Footway	Local Access Road
ANGELICA DRIVE	FROM ANGELICA DRIVE TO ANGELICA DRIVE	Local Access Footway	Local Access Road
ANGLIA WALK	FROM CANBERRA ROAD TO NAPIER ROAD	Local Access Footway	Not Applicable
ANGUS ROAD	FROM TUNMARSH LANE TO HUMBERSTONE ROAD	Local Access Footway	Local Access Road
ANNA NEAGLE CLOSE	FROM DAMES ROAD TO END	Local Access Footway	Local Access Road
ANNE STREET	ANNE STREET T-HEAD	Local Access Footway	Local Access Road
ANNE STREET	FROM BOYCE LANE TO ANNE STREET T-HEAD	Local Access Footway	Local Access Road
ANTIGUA MEWS	FROM GREENGATE STREET TO END	Link Footway	Not Applicable
APPLEBY ROAD	FROM MUNDAY ROAD TO TARLING ROAD	Local Access Footway	Link Road
APPLEWOOD DRIVE	FROM CUMBERLAND ROAD TO NO.17 APPLEWOOD DRIVE	Local Access Footway	Local Access Road
ARGYLE ROAD	FROM PRINCE REGENT LANE TO T-HEAD	Local Access Footway	Local Access Road
ARGYLE ROAD	FROM NO.92 ARGYLE ROAD TO NO.104 ARGYLE ROAD	Local Access Footway	Local Access Road

ARGYLE ROAD	FROM ARGYLE ROAD TO GARVARY ROAD	Local Access Footway	Local Access Road
ARMADA WAY	FROM NORTH-EASTERN ARMADA WAY RBT TO NORTHERN ARMADA WAY RBT	Link Footway	Link Road
ARMADA WAY	SLIP FROM ARMADA WAY TO ROYAL DOCKS ROAD	Link Footway	Link Road
ARMADA WAY	NORTHERN SLIP FROM ROYAL DOCKS ROAD TO ARMADA WAY	Link Footway	Link Road
ARMADA WAY	FROM NORTHERN ARMADA WAY RBT TO ROYAL DOCKS ROAD	Link Footway	Link Road
ARMADA WAY	FROM ROYAL DOCKS ROAD TO NORTHERN ARMADA WAY RBT	Link Footway	Link Road
ARMADA WAY	NORTHERN ARMADA WAY RBT	Link Footway	Link Road
ARMADA WAY	NORTH-EASTERN ARMADA WAY RBT	Link Footway	Link Road
ARMADA WAY	FROM ATLANTIS AVENUE TO EASTERN ARMADA WAY RBT	Local Access Footway	Link Road
ARMADA WAY	EASTERN ARMADA WAY RBT	Local Access Footway	Link Road
ARMADA WAY	FROM EASTERN ARMADA WAY RBT TO NORTH-EASTERN ARMADA WAY RBT	Link Footway	Link Road
ARMADA WAY	WESTERN D-JUNCTION AT EASTERN ARMADA WAY RBT	Link Footway	Link Road
ARMADA WAY	EASTERN D-JUNCTION AT EASTERN ARMADA WAY RBT	Link Footway	Link Road
ARMSTRONG CLOSE	FROM BRANDRETH ROAD TO END	Local Access Footway	Local Access Road
ARRAGON ROAD	ARRAGON ROAD T-HEAD	Local Access Footway	Local Access Road
ARRAGON ROAD	FROM GRANGEWOOD STREET TO ARRAGON ROAD T-HEAD	Local Access Footway	Local Access Road
ARTHINGWORTH STREET	FROM BARBY STREET TO ABBEY ROAD	Local Access Footway	Local Access Road
ARTHUR HORSLEY WALK	FOOTPATH FROM TOWER HAMLETS TOAD TO MAGPIE CLOSE	Local Access Footway	Not Applicable
ARTHUR ROAD	FROM TILBURY ROAD	Local Access Footway	Local Access Road
ARTISAN CLOSE	FROM FERNDAL STREET TO T-HEAD	Local Access Footway	Local Access Road
ARTISAN CLOSE	ARTISAN CLOSE T-HEAD	Local Access Footway	Local Access Road
ARTISAN CLOSE	ARTISAN CLOSE SPUR	Local Access Footway	Local Access Road
ASCOT ROAD	FROM RANCLIFFE ROAD TO MASTERMAN ROAD	Local Access Footway	Local Access Road
ASH ROAD	FROM HATFIELD ROAD TO FOREST LANE	Local Access Footway	Local Access Road

ASHBURTON ROAD	FROM NO.8 ASHBURTON ROAD TO BUTCHERS ROAD	Local Access Footway	Local Access Road
ASHBURTON ROAD	SOUTHERN PART OF ASHBURTON ROAD D-JUNCTION	Local Access Footway	Local Access Road
ASHBURTON ROAD	FROM D-JUNCTION TO END	Local Access Footway	Local Access Road
ASHBURTON ROAD	NORTHERN PART OF ASHBURTON ROAD D-JUNCTION	Local Access Footway	Local Access Road
ASHBURTON TERRACE	FROM GRASMERE ROAD TO END	Local Access Footway	Local Access Road
ASHEN	FROM DOWNINGS TO ASHEN T-HEAD	Local Access Footway	Local Access Road
ASHEN	ASHEN T-HEAD FROM NO.3 ASHEN TO END	Local Access Footway	Local Access Road
ASHFORD ROAD	FROM SOUTHEND ROAD TO BURGESS ROAD	Local Access Footway	Local Access Road
ASHLEY ROAD	FROM DORSET ROAD TO SHAFTESBURY ROAD	Local Access Footway	Local Access Road
ASHLIN ROAD	ASHLIN ROAD T-HEAD	Local Access Footway	Local Access Road
ASHLIN ROAD	FROM ASHLIN ROAD T-HEAD TO PINE AVENUE	Local Access Footway	Local Access Road
ASHTON ROAD	FROM HENNIKER ROAD TO END	Local Access Footway	Local Access Road
ASHWELL CLOSE	FROM NORTHUMBERLAND ROAD TO END	Local Access Footway	Local Access Road
ASLAND ROAD	FROM BRIDGE ROAD TO ROKEBY STREET	Local Access Footway	Local Access Road
ASLAND ROAD	ASLAND ROAD SPUR	Local Access Footway	Local Access Road
ATHERTON ROAD	FROM ROMFORD ROAD TO EARLHAM GROVE	Local Access Footway	Local Access Road
ATKINSON ROAD	FROM CROOMBS ROAD TO ATKINSON ROAD	Local Access Footway	Local Access Road
ATKINSON ROAD	FROM ATKINSON ROAD TO COLMANS ROAD	Local Access Footway	Local Access Road
ATLANTIS AVENUE	NORTHERN PART OF ARMADA WAY D-JUNCTION AT GALLIONS RBT	Local Access Footway	Link Road
ATLANTIS AVENUE	FROM ARMADA WAY D-JUNCTION TO MAGELLAN BOULEVARD	Local Access Footway	Link Road
ATLANTIS AVENUE	SOUTHERN PART OF ARMADA WAY D-JUNCTION AT GALLIONS RBT	Local Access Footway	Link Road

ATLAS ROAD	FROM HIGH STREET TO END	Local Access Footway	Local Access Road
ATLAS ROAD	ATLAS ROAD SPUR	Local Access Footway	Local Access Road
AUDLEY DRIVE	FROM WESLEY AVENUE TO END	Local Access Footway	Local Access Road
AUGURS LANE	FROM BARKING ROAD TO TUNMARSH LANE	Local Access Footway	Local Access Road
AVENONS ROAD	FROM NEWHAVEN LANE TO INGAL ROAD	Local Access Footway	Local Access Road
AVENUE ROAD	FROM CHESTNUT AVENUE TO SEBERT ROAD	Local Access Footway	Local Access Road
AVIARY CLOSE	FROM MONA STREET TO END	Local Access Footway	Local Access Road
AVONDALE ROAD	FROM CLIFTON ROAD TO PERCY ROAD	Local Access Footway	Local Access Road
AYRES CLOSE	FROM GRANGE ROAD TO END	Local Access Footway	Local Access Road
BADMINTON MEWS	FROM GATCOMBE ROAD RBT TO END	Local Access Footway	Local Access Road
BAKERS ROW	FROM ABBEY ROW TO END	Local Access Footway	Local Access Road
BALAAM STREET	EASTERN PART OF D-JUNCTION AT HIGH STREET (NORTH TO SOUTH DIRECTION)	Local Access Footway	Main Distributor
BALAAM STREET	FROM BARKING ROAD TO GREENWAY	Primary Walking Route	Main Distributor
BALAAM STREET	FROM GREENWAY TO D-JUNCTION AT HIGH STREET	Primary Walking Route	Main Distributor
BALMORAL ROAD	FROM SEBERT ROAD TO HAMPTON ROAD	Local Access Footway	Link Road
BALMORAL ROAD	FROM SEBERT ROAD TO ROMFORD ROAD	Local Access Footway	Link Road
BALMORAL ROAD	FROM SEBERT ROAD TO HAMPTON ROAD	Local Access Footway	Link Road
BALMORAL ROAD	FROM SEBERT ROAD TO ROMFORD ROAD	Local Access Footway	Link Road
BANKS WAY	FROM GRANTHAM ROAD TO NO.7 BANKS WAY	Local Access Footway	Local Access Road
BARBERS ALLEY	FROM GREENGATE STREET TO BALAAM STREET	Local Access Footway	Not Applicable
BARBERS ROAD	FROM COOKS ROAD TO OLYMPIC PARK BOUNDARY	Local Access Footway	Local Access Road

BARCLAY ROAD	FROM MAYBURY ROAD TO END	Secondary Walking Route	Local Access Road
BARCLAY ROAD	FROM MAYBURY ROAD TO END	Secondary Walking Route	Local Access Road
BARGE HOUSE ROAD	FROM WOOLWICH MANOR WAY TO END	Local Access Footway	Local Access Road
BARKING ROAD	FROM RON LEIGHTON WAY TO HIGH STREET NORTH	Prestige Walking Zone	Main Distributor
BARKING ROAD	FROM BARKING ROAD TO NORTH CIRCULAR ROAD	Primary Walking Route	Main Distributor
BARKING ROAD	FROM BOROUGH BOUNDARY TO BARKING ROAD	Primary Walking Route	Main Distributor
BARKING ROAD	FROM BARKING ROAD TO BARKING ROAD NORTHERN CARRIAGEWAY	Primary Walking Route	Main Distributor
BARKING ROAD	FROM BARKING ROAD TO BARKING ROAD SOUTHERN CARRIAGEWAY	Primary Walking Route	Main Distributor
BARKING ROAD	FROM GREEN STREET TO KIMBERLEY AVENUE	Primary Walking Route	Main Distributor
BARKING ROAD	FROM 200 METRES SOUTHWEST OF BURGESS ROAD TO 140 METRES NORTHEAST OF BURGESS ROAD	Primary Walking Route	Main Distributor
BARKING ROAD	FROM HIGH STREET NORTH TO 90 METRES EAST OF PARK AVENUE	Primary Walking Route	Main Distributor
BARKING ROAD	FROM KIMBERLEY AVENUE TO RON LEIGHTON WAY	Primary Walking Route	Main Distributor
BARKING ROAD	BARKING ROAD RBT	Primary Walking Route	Main Distributor
BARKING ROAD	FROM BARKING ROAD RBT TO BARKING ROAD	Primary Walking Route	Main Distributor
BARKING ROAD	FROM BARKING ROAD TO BARKING ROAD RBT	Primary Walking Route	Main Distributor
BARKING ROAD	FROM NEWHAVEN LANE TO CUMBERLAND ROAD	Primary Walking Route	Main Distributor
BARKING ROAD	FROM NEWHAVEN LANE TO BARKING ROAD	Primary Walking Route	Main Distributor
BARKING ROAD	FROM GREENGATE STREET TO GREEN STREET	Primary Walking Route	Main Distributor
BARKING ROAD	FROM CUMBERLAND ROAD TO PRINCE REGENT LANE	Primary Walking Route	Main Distributor
BARNARD GROVE	FROM ALLEN WALK TO VICARAGE LANE	Local Access Footway	Not Applicable
BARNBY SQUARE	FROM BARNBY STREET TO END	Local Access Footway	Local Access Road

BARNBY STREET	FROM WEST HAM LANE TO ARTHINGWORTH STREET	Local Access Footway	Local Access Road
BARNES CLOSE	FROM MANOR PARK ROAD TO END	Local Access Footway	Local Access Road
BARNES COURT	FROM RIDGWELL ROAD TO END	Link Footway	Not Applicable
BARON WALK	FROM ORDNANCE ROAD TO END	Local Access Footway	Local Access Road
BARRIER POINT ROAD	FROM NORTH WOOLWICH ROAD TO END	Local Access Footway	Local Access Road
BARRINGTON ROAD	FROM END TO DERSINGHAM AVENUE	Local Access Footway	Local Access Road
BARRY ROAD	FROM KIRKHAM ROAD TO ANDREWES GARDEN	Local Access Footway	Local Access Road
BARTLE AVENUE	FROM CENTRAL PARK ROAD TO BARKING ROAD	Local Access Footway	Local Access Road
BARTLE AVENUE	FROM J/W CENTRAL PARK ROAD AT NO.358	Local Access Footway	Local Access Road
BARTON CLOSE	FROM BRANDRETH ROAD TO END	Local Access Footway	Local Access Road
BARWICK ROAD	FROM CAPEL ROAD TO HORACE ROAD	Local Access Footway	Local Access Road
BASEING CLOSE	FROM CYPRUS PLACE TO BASEING CLOSE T-HEAD	Local Access Footway	Local Access Road
BASEING CLOSE	FROM NO.11 BASEING CLOSE TO NO.28 BASEING CLOSE	Local Access Footway	Local Access Road
BASIL AVENUE	FROM EUSTACE ROAD TO RANCLIFFE ROAD	Local Access Footway	Local Access Road
BATES POINT	FROM PELLY ROAD TO CHADD GREEN	Local Access Footway	Local Access Road
BATH ROAD	FROM BRISTOL ROAD TO END	Local Access Footway	Local Access Road
BATTEN CLOSE	FROM SAVAGE GARDENS TO END	Local Access Footway	Local Access Road
BAXTER ROAD	FROM HOSKINS CLOSE TO LEYES ROAD	Local Access Footway	Local Access Road
BAYNE CLOSE	FROM SAVAGE GARDENS TO END	Local Access Footway	Local Access Road
BEACONS CLOSE	FROM OLIVER GARDENS TO END	Local Access Footway	Local Access Road
BEACONSFIELD ROAD	FROM HERMIT ROAD TO EXNING ROAD	Local Access Footway	Local Access Road
BEACONSFIELD WALK	FROM FERNDAL STREET TO MANOR WAY	Local Access Footway	Not Applicable

BEARDSFIELD	FROM NO.18 BEARDSFIELD TO NO.34 BEARDSFIELD	Local Access Footway	Local Access Road
BEARDSFIELD	BEARDSFIELD LOOP	Local Access Footway	Local Access Road
BEARDSFIELD	FROM 34 BEARDSFIELD TO END	Local Access Footway	Local Access Road
BEARDSFIELD	FROM VALETTA GROVE TO NO.18 BEARDSFIELD	Local Access Footway	Local Access Road
BEATRICE CLOSE	FROM CHARGEABLE LANE TO END	Local Access Footway	Local Access Road
BEAUCHAMP ROAD	FROM ELMHURST ROAD TO ST GEORGES ROAD	Local Access Footway	Local Access Road
BEAUFORT	FROM NEWARK KNOK TO WINSOR TERRACE	Local Access Footway	Local Access Road
BEAULIEU AVENUE	FROM WESLEY AVENUE TO END	Local Access Footway	Local Access Road
BEAUMONT ROAD	FROM PRINCE REGENT LANE TO TUNMARSH LANE	Local Access Footway	Local Access Road
BECKET AVENUE	FROM WOLSEY AVENUE TO VICARAGE LANE	Local Access Footway	Local Access Road
BECKTON CORRIDOR PATH	FOOTPATH FROM WOOLWICH MANOR WAY TO STANSFELD ROAD	Link Footway	Not Applicable
BECKTON ROAD	FROM BARKING ROAD TO BERNARD CASSIDY STREET	Local Access Footway	Link Road
BECKTON ROAD	FROM BERNARD CASSIDY STREET TO NEWHAM WAY	Local Access Footway	Link Road
BECTIVE ROAD	FROM WOODFORD ROAD TO DAMES ROAD	Local Access Footway	Local Access Road
BEDFORD ROAD	FROM KEMPTON ROAD TO BARKING ROAD	Local Access Footway	Local Access Road
BEEBY ROAD	FROM NEWHAM WAY TO END	Local Access Footway	Local Access Road
BEGONIA CLOSE	BEGONIA CLOSE T-HEAD FROM NO.8 TO NO.14 BEGONIA CLOSE	Local Access Footway	Local Access Road
BEGONIA CLOSE	FROM EVELYN DENINGTON ROAD TO BEGONIA CLOSE T-HEAD	Local Access Footway	Local Access Road
BELGRAVE ROAD	FROM PRINCE REGENT LANE TO GLEN ROAD	Local Access Footway	Local Access Road
BELLFLOWER CLOSE	FROM SORREL GARDENS TO END	Local Access Footway	Local Access Road
BELLFLOWER CLOSE	FROM BELLFLOWER CLOSE TO END	Local Access Footway	Local Access Road
BELTON ROAD	FROM ELMHURST ROAD TO ST GEORGES ROAD	Local Access Footway	Local Access Road

BEN TILLET CLOSE	FROM NEWLAND STREET TO END	Local Access Footway	Local Access Road
BENDISH ROAD	FROM COLVIN ROAD TO HIGH STREET NORTH	Local Access Footway	Local Access Road
BENNETT ROAD	FROM BARCLAY ROAD TO PRINCE REGENT LANE	Secondary Walking Route	Local Access Road
BENNETT ROAD	FROM BARCLAY ROAD TO PRINCE REGENT LANE	Secondary Walking Route	Local Access Road
BENSON AVENUE	FROM BOUNDARY ROAD TO WILSON ROAD	Local Access Footway	Local Access Road
BERING WALK	FROM ROYAL ROAD TO END	Local Access Footway	Local Access Road
BERING WALK	FROM ROYAL ROAD TO NO.14 BERLING WALK	Local Access Footway	Local Access Road
BERING WALK	FROM NO.13 BERLING WALK TO NO.14 BERLING WALK	Local Access Footway	Local Access Road
BERKELEY ROAD	FROM RIXEN ROAD TO HIGH STREET NORTH	Local Access Footway	Local Access Road
BERNARD CASSIDY STREET	FROM BECKTON ROAD TO END	Local Access Footway	Local Access Road
BERWICK ROAD	FROM PRINCE REGENT LANE TO THROCKMORTON ROAD	Local Access Footway	Local Access Road
BERWICK ROAD	BERWICK ROAD SPUR	Local Access Footway	Local Access Road
BERYL AVENUE	FROM NIGHTINGALE WAY TO PERIDOT STREET	Local Access Footway	Local Access Road
BERYL AVENUE	FROM PERIDOT STREET TO NIGHTINGALE WAY	Local Access Footway	Local Access Road
BESSIE LANSBURY CLOSE	FROM EAST HAM MANOR WAY TO END	Local Access Footway	Local Access Road
BETHELL AVENUE	FROM HERMIT ROAD TO FALCON STREET	Local Access Footway	Local Access Road
BETTONS PARK	FROM STEPHENS ROAD TO END	Local Access Footway	Local Access Road
BEVERLEY ROAD	FROM HALDANE ROAD TO FRINTON ROAD	Local Access Footway	Local Access Road
BEXHILL WALK	FROM MITRE ROAD TO END	Local Access Footway	Local Access Road
BIDDER STREET	FROM STEPHENSON STREET (SOUTHERN JUNCTION) TO STEPHENSON STREET (NORTHERN JUNCTION)	Local Access Footway	Link Road
BIGGERSTAFF ROAD	FROM WARTON ROAD TO END	Local Access Footway	Local Access Road

BIGGERSTAFF ROAD	BIGGERSTAFF ROAD SPUR	Local Access Footway	Local Access Road
BIGGERSTAFF ROAD	FROM NO.27 BIGGERSTAFF ROAD TO NO.1 BIGGERSTAFF ROAD	Local Access Footway	Local Access Road
BIGNOLD ROAD	FROM DAMES ROAD TO STATION ROAD	Local Access Footway	Local Access Road
BINGLEY ROAD	FROM PRINCE REGENT LANE TO NOTTINGHAM AVENUE	Local Access Footway	Local Access Road
BIRCH CLOSE	FROM BIRCH CLOSE TO PERCY ROAD	Local Access Footway	Local Access Road
BIRCH CLOSE	FROM NO.32 BIRCH CLOSE TO NO.27 BIRCH CLOSE	Local Access Footway	Local Access Road
BIRCHDALE ROAD	FROM SHERRARD ROAD TO ROMFORD ROAD	Local Access Footway	Local Access Road
BISHOPS AVENUE	FROM PLASHET ROAD TO CLAUDE ROAD	Local Access Footway	Local Access Road
BISSON ROAD	FROM END TO ABBEY LANE	Local Access Footway	Local Access Road
BISSON ROAD	BISSON ROAD SPUR	Local Access Footway	Local Access Road
BLACKWATER CLOSE	FROM NO.10 BLACKWATER CLOSE TO NO.1 BLACKWATER CLOSE	Local Access Footway	Local Access Road
BLACKWATER CLOSE	FROM TOWER HAMLETS ROAD TO BLACKWATER CLOSE	Local Access Footway	Local Access Road
BLAKE ROAD	FROM HERMIT ROAD TO END	Local Access Footway	Local Access Road
BLAKER ROAD	FROM HIGH STREET TO END	Local Access Footway	Local Access Road
BLANCHE STREET	FROM CHARGEABLE STREET TO HERMIT ROAD	Local Access Footway	Local Access Road
BLANEY CRESCENT	SPUR FROM BLANEY CRESCENT TO BLANEY CRESCENT	Local Access Footway	Local Access Road
BLANEY CRESCENT	FROM FOLKESTONE ROAD (SOUTHERN JUNCTION) TO FOLKESTONE ROAD (NORTHERN JUNCTION)	Local Access Footway	Local Access Road
BLENHEIM ROAD	FROM WILSON ROAD TO FRINTON ROAD	Local Access Footway	Local Access Road
BLUEBELL AVENUE	FROM NO.79-84 BLUEBELL AVENUE TO END	Local Access Footway	Local Access Road
BLUEBELL AVENUE	FROM NO.47 BLUEBELL AVENUE TO END	Local Access Footway	Local Access Road
BLUEBELL AVENUE	FROM WARWICK ROAD TO HIGH STREET NORTH	Local Access Footway	Local Access Road

BLUEBELL AVENUE	FROM HIGH STREET NORTH TO END	Local Access Footway	Local Access Road
BLUEBELL AVENUE	FROM NO.91-96 BLUEBELL AVENUE TO NO.100 BLUEBELL AVENUE	Local Access Footway	Local Access Road
BLUEBELL AVENUE	BLUEBELL AVENUE SPUR	Local Access Footway	Local Access Road
BOB ANKER CLOSE	FROM CHESTERTON ROAD TO END	Local Access Footway	Local Access Road
BOLEYN ROAD	FROM ST ANTHONYS ROAD TO UPTON LANE	Local Access Footway	Local Access Road
BOLEYN ROAD	FROM ST ANTHONYS ROAD TO STUKELEY ROAD	Local Access Footway	Local Access Road
BOLEYN ROAD	FROM GREEN STREET TO STUKELEY ROAD	Local Access Footway	Local Access Road
BOLEYN ROAD	FROM BARKING ROAD TO SEYMOUR ROAD	Local Access Footway	Local Access Road
BOLTON ROAD	FROM VAUGHAN ROAD TO HAM PARK ROAD	Local Access Footway	Local Access Road
BOND STREET	FROM CHOBHAM ROAD TO END	Local Access Footway	Local Access Road
BONDFIELD ROAD	FROM LOVAGE APPROACH TO END	Local Access Footway	Local Access Road
BOOTH ROAD	FROM THAMES ROAD TO END	Link Footway	Not Applicable
BOREHAM AVENUE	FROM MANDELA ROAD TO MUNDAY ROAD	Local Access Footway	Local Access Road
BOSTON ROAD	FROM HALDANE ROAD TO MASTERMAN ROAD	Local Access Footway	Local Access Road
BOTHA ROAD	FROM HOLBORN ROAD TO CHALK ROAD	Local Access Footway	Local Access Road
BOTHWELL CLOSE	FROM FORTY ACRE LANE TO END	Local Access Footway	Local Access Road
BOULTWOOD ROAD	FROM NO.27 BOULTWOOD CLOSE TO CHICHESTER CLOSE	Local Access Footway	Local Access Road
BOULTWOOD ROAD	FROM YORK CLOSE TO NO.27 BOULTWOOD ROAD	Local Access Footway	Local Access Road
BOULTWOOD ROAD	FROM HARPER ROAD TO NO.27 BOULTWOOD ROAD	Local Access Footway	Local Access Road
BOUNDARY LANE	FROM 25 METRES WEST OF BOUNDARY LANE RBT TO END	Local Access Footway	Local Access Road
BOUNDARY LANE	FROM 25 METRES WEST OF BOUNDARY LANE RBT TO BOUNDARY LANE RBT	Local Access Footway	Local Access Road
BOUNDARY LANE	FROM BOUNDARY LANE RBT TO 25 METRES WEST OF BOUNDARY LANE RBT	Local Access Footway	Local Access Road

BOUNDARY LANE	BOUNDARY LANE RBT	Local Access Footway	Local Access Road
BOUNDARY LANE	FROM BOUNDARY LANE RBT TO 28 METRES NORTH OF BOUNDARY LANE RBT	Secondary Walking Route	Local Access Road
BOUNDARY LANE	FROM 28 METRES NORTH OF BOUNDARY LANE RBT TO BOUNDARY LANE RBT	Secondary Walking Route	Local Access Road
BOUNDARY LANE	FROM 28 METRES NORTH OF BOUNDARY LANE RBT TO LONSDALE AVENUE	Secondary Walking Route	Local Access Road
BOUNDARY LANE	FROM BOUNDARY LANE RBT TO 28 METRES NORTH OF BOUNDARY LANE RBT	Secondary Walking Route	Local Access Road
BOUNDARY LANE	FROM 28 METRES NORTH OF BOUNDARY LANE RBT TO BOUNDARY LANE RBT	Secondary Walking Route	Local Access Road
BOUNDARY LANE	FROM 28 METRES NORTH OF BOUNDARY LANE RBT TO LONSDALE AVENUE	Secondary Walking Route	Local Access Road
BOUNDARY ROAD	FROM LONSDALE AVENUE TO CENTRAL PARK ROAD	Local Access Footway	Link Road
BOW FLYOVER	FROM JUNCTION WITH HIGH STREET SOUTH-WESTWARD	Link Footway	Not Applicable
BOW STREET	FROM LEYTONSTONE ROAD TO MARYLAND SQUARE	Local Access Footway	Local Access Road
BOWERS WALK	FROM NORTHUMBERLAND ROAD TO END	Local Access Footway	Local Access Road
BOWERS WALK	BOWERS WALK SPUR	Local Access Footway	Local Access Road
BOWMAN AVENUE	FROM TARLING ROAD TO MONK DRIVE	Local Access Footway	Local Access Road
BOWYER CLOSE	FROM NO.5 BOWYER CLOSE TO NO.20 BOWYER CLOSE	Local Access Footway	Local Access Road
BOWYER CLOSE	FROM HALLYWELL CRESCENT TO BOWYER CLOSE T-HEAD	Local Access Footway	Local Access Road
BOXLEY STREET	FROM EVELYN ROAD TO NORTH WOOLWICH ROAD	Local Access Footway	Local Access Road
BOYCE WAY	FROM CHARGEABLE LANE TO ANNE STREET	Local Access Footway	Local Access Road
BOYCE WAY	FROM KELLAND ROAD TO END	Local Access Footway	Local Access Road
BRACKEN CLOSE	FROM NO.13 BRACKEN CLOSE TO NO.22 BRACKEN CLOSE	Local Access Footway	Local Access Road
BRACKEN CLOSE	FROM PERIDOT STREET TO BRACKEN CLOSE T-HEAD	Local Access Footway	Local Access Road
BRADFIELD ROAD	FROM NORTH WOOLWICH ROAD TO END	Local Access Footway	Local Access Road
BRADLEY STONE ROAD	FROM TOLLGATE ROAD TO END	Local Access Footway	Local Access Road

BRADYMEAD	FROM HORSE LEAZE TO COW LEAZE	Local Access Footway	Local Access Road
BRADYMEAD	FROM COW LEAZE TO END	Local Access Footway	Local Access Road
BRADYMEAD	FROM WARWALL TO HORSE LEAZE	Local Access Footway	Link Road
BRAEMAR ROAD	FROM BARKING ROAD TO COLUMBIA ROAD	Local Access Footway	Local Access Road
BRAMALL CLOSE	FROM IDMISTON ROAD TO END	Local Access Footway	Local Access Road
BRAMPTON ROAD	FROM MASTERMAN ROAD TO LONSDALE AVENUE	Secondary Walking Route	Local Access Road
BRAMPTON ROAD	FROM HALDANE ROAD TO MASTERMAN ROAD	Local Access Footway	Local Access Road
BRAMPTON ROAD	FROM MASTERMAN ROAD TO LONSDALE AVENUE	Secondary Walking Route	Local Access Road
BRAMWELL WAY	FROM THAMES ROAD TO NORTH WOOLWICH ROAD	Link Footway	Not Applicable
BRANCASTER ROAD	FROM LITTLE ILFORD LANE TO DRESINGHAM AVENUE	Local Access Footway	Local Access Road
BRANDRETH ROAD	FROM ARMSTRONG CLOSE TO BARTON CLOSE	Local Access Footway	Local Access Road
BRAY DRIVE	FROM BOWMAN AVENUE TO END	Local Access Footway	Local Access Road
BRAY PASSAGE	FROM MONK PASSAGE TO END	Local Access Footway	Not Applicable
BREAM GARDENS	FROM HAMEWAY RBT TO END	Local Access Footway	Local Access Road
BREDE CLOSE	FROM VICARAGE LANE TO END	Local Access Footway	Local Access Road
BREDE CLOSE	BREDE CLOSE T-HEAD	Local Access Footway	Local Access Road
BRENT ROAD	FROM SOUTH MOLTON ROAD TO AHSBURTON ROAD	Local Access Footway	Local Access Road
BRIARY COURT	FROM TURNER STREET TO END	Link Footway	Link Road
BRIARY COURT	FROM TURNER STREET TO END	Link Footway	Link Road
BRIDGE ROAD	FROM SOUTHEND ROAD TO BURGESS ROAD	Local Access Footway	Local Access Road
BRIDGE ROAD	FROM END TO DAWN CRESCENT	Local Access Footway	Local Access Road
BRIDGE ROAD	FROM DAWN CRESCENT TO HIGH STREET	Local Access Footway	Local Access Road

BRIDGE TERRACE	FROM BRIDGE ROAD TO NEW MOUNT STREET	Local Access Footway	Local Access Road
BRIDGE TERRACE	FROM NEW MOUNT STREET TO END	Local Access Footway	Local Access Road
BRIDGELAND ROAD	FROM VICTORIA DOCK ROAD TO ELBURY DRIVE	Local Access Footway	Local Access Road
BRIDGEWATER ROAD	FROM WARTON ROAD TO NORTHERN BANK OF WATERWORKS RIVER	Local Access Footway	Local Access Road
BRIGHTON ROAD	FROM GOOSELEY LANE TO END	Local Access Footway	Local Access Road
BRIGHTON ROAD	FROM END TO FOLKESTONE ROAD	Local Access Footway	Local Access Road
BRISTOL ROAD	FROM SHREWSBURY ROAD TO END	Local Access Footway	Local Access Road
BRISTOL ROAD	FROM NO.2 BRISTOL ROAD TO SHREWSBURY ROAD	Local Access Footway	Local Access Road
BRISTOL ROAD	FROM NO.2 BRISTOL ROAD TO KATHERINE ROAD	Local Access Footway	Local Access Road
BRITANNIA GATE	FROM SILVERTOWN WAY (WEST JUNCTION) TO 35 METRES NORTH OF SILVERTOWN WAY (WEST JUNCTION)	Local Access Footway	Link Road
BRITANNIA GATE	FROM 35 METRES NORTH OF SILVERTOWN WAY (WEST JUNCTION) TO SILVERTOWN WAY (WEST JUNCTION)	Local Access Footway	Link Road
BRITANNIA GATE	BRITANNIA GATE NORTHBOUND FROM 35 METRES NORTH OF SILVERTOWN WAY TO RBT	Local Access Footway	Link Road
BRITANNIA GATE	BRITANNIA GATE SOUTHBOUND FROM RBT TO 35 METRES NORTH OF SILVERTOWN WAY	Local Access Footway	Link Road
BRITANNIA GATE	FROM 35 METRES NORTH OF SILVERTOWN WAY (EAST JUNCTION) TO SILVERTOWN WAY (EAST JUNCTION)	Local Access Footway	Link Road
BRITANNIA GATE	FROM SILVERTOWN WAY (EAST JUNCTION) TO 35 METRES NORTH OF SILVERTOWN WAY (EAST JUNCTION)	Local Access Footway	Link Road
BRITTON COURT	FROM ABBEY LANE TO T-HEAD	Link Footway	Link Road
BRITTON COURT	FROM NO.1-30 TO NO.31-66 BRITTON COURT	Link Footway	Link Road
BRIXHAM STREET	FROM SILVERLAND STREET TO DOCKLAND STREET	Local Access Footway	Local Access Road
BROADGATE ROAD	FROM HIGH MEADS ROAD TO END	Local Access Footway	Local Access Road
BROADWAY	FROM 92 METRES NORTHWEST OF BURTONS COURT TO THE GROVE	Prestige Walking Zone	Main Distributor
BROADWAY	FROM CHANT STREET TO 92 METRES NORTHWEST OF BURTONS COURT	Prestige Walking Zone	Main Distributor
BROADWAY	FROM HIGH STREET TO ENTRANCE TO STRATFORD CENTRE	Prestige Walking Zone	Local Access Road

BROADWAY	FROM THE MALL TO SALWAY PLACE	Prestige Walking Zone	Local Access Road
BROADWAY	FROM BROADWAY NW TO BROADWAY	Prestige Walking Zone	Local Access Road
BROADWAY	FROM BROADWAY NW TO BROADWAY	Prestige Walking Zone	Local Access Road
BROADWAY	FROM THE MALL TO SALWAY PLACE	Prestige Walking Zone	Local Access Road
BROADWAY	FROM HIGH STREET TO ENTRANCE TO STRATFORD CENTRE	Prestige Walking Zone	Local Access Road
BROCK ROAD	FROM CRANLEY ROAD TO CHADWIN ROAD	Local Access Footway	Local Access Road
BRONTE CLOSE	FROM BECTIVE ROAD TO END	Local Access Footway	Local Access Road
BROOKING ROAD	FROM WOODGRANGE TO END	Local Access Footway	Local Access Road
BROOKS AVENUE	EASTERN PART OF D-JUNCTION AT LONSDALE AVENUE	Local Access Footway	Local Access Road
BROOKS AVENUE	WESTERN PART OF D-JUNCTION AT LONSDALE AVENUE	Local Access Footway	Local Access Road
BROOKS AVENUE	FROM HIGHT STREET SOUTH TO D-JUNCTION	Local Access Footway	Local Access Road
BROOKS ROAD	FROM STRATFORD ROAD TO END	Local Access Footway	Local Access Road
BROWNING ROAD	FROM CHURCH ROAD TO RECTORY ROAD	Secondary Walking Route	Link Road
BROWNING ROAD	FROM RECTORY ROAD TO SHAKESPEARE CRESCENT	Secondary Walking Route	Link Road
BROWNLOW ROAD	FROM WOODFORD ROAD TO END	Local Access Footway	Local Access Road
BRUNEL STREET	FROM SILVERTOWN WAY TO END	Local Access Footway	Local Access Road
BRUNEL STREET	FROM SILVERTOWN WAY TO END	Local Access Footway	Local Access Road
BRYANT STREET	FROM WEST HAM LANE TO PITCHFORD STREET	Local Access Footway	Local Access Road
BRYDGES ROAD	FROM CHANDOS ROAD TO CHOBHAM ROAD	Local Access Footway	Local Access Road
BRYDGES ROAD	FROM CHOBHAM ROAD TO HENNIKER ROAD	Local Access Footway	Local Access Road
BUCKINGHAM ROAD	FROM ST JAMES ROAD TO CRUIKSHANK ROAD	Local Access Footway	Local Access Road

BULL ROAD	FROM HOLBROOK ROAD TO PLAISTOW ROAD	Local Access Footway	Local Access Road
BURFORD ROAD	FROM MASTERMAN ROAD TO HALDANE ROAD	Local Access Footway	Local Access Road
BURFORD ROAD	FROM HIGH STREET TO CAM ROAD	Local Access Footway	Local Access Road
BURGES ROAD	FROM LEIGH ROAD TO WALL END ROAD	Local Access Footway	Link Road
BURGES ROAD	FROM NORTHFIELD ROAD TO ALTMORE AVENUE	Local Access Footway	Link Road
BURGES ROAD	FROM SOUTHEND ROAD TO HIGH STREET NORTH	Secondary Walking Route	Link Road
BURGES ROAD	FROM LEIGH ROAD TO WALL END ROAD	Local Access Footway	Link Road
BURGES ROAD	FROM NORTHFIELD ROAD TO ALTMORE AVENUE	Local Access Footway	Link Road
BURGES ROAD	FROM ALTMORE AVENUE TO SOUTHEND ROAD	Local Access Footway	Link Road
BURGES ROAD	FROM KEMPTON ROAD TO WATSON AVENUE	Local Access Footway	Link Road
BURGES ROAD	FROM KEMPTON ROAD TO BARKING ROAD	Local Access Footway	Link Road
BURGESS ROAD	FROM WALNUT GARDENS TO GILBERT STREET	Local Access Footway	Local Access Road
BURGESS ROAD	FROM GILBERT STREET NORTHWARDS	Local Access Footway	Local Access Road
BURKE STREET	FROM COOPER STREET TO FOX ROAD	Local Access Footway	Local Access Road
BURKE STREET	FROM TANT AVENUE TO END BURKE STREET	Local Access Footway	Not Applicable
BURLEY ROAD	FROM PRINCE REGENT LANE TO NOTTINGHAM AVENUE	Local Access Footway	Local Access Road
BURLINGTON CLOSE	FROM NORTHUMBERLAND ROAD TO END	Local Access Footway	Local Access Road
BURNELS AVENUE	FROM CHARLEMONT ROAD TO HAMEWAY	Local Access Footway	Local Access Road
BURRARD ROAD	FROM FREEMASONS ROAD TO END	Local Access Footway	Local Access Road
BURT ROAD	FROM NORTH WOOLWICH ROAD TO 118 METRES FROM END OF BURT ROAD	Local Access Footway	Local Access Road
BUSHEY ROAD	FROM CREDON ROAD TO SELSDON ROAD	Local Access Footway	Local Access Road

BUTCHERS ROAD	FROM BUTCHERS ROAD TO END	Local Access Footway	Local Access Road
BUTCHERS ROAD	FROM NEWHAM WAY TO MUNDAY ROAD	Local Access Footway	Link Road
BUTCHERS ROAD	FOOTPATH FROM BUTCHERS ROAD TO BOREHAM AVENUE	Local Access Footway	Not Applicable
BUTTERFIELD SQUARE	FROM COVENTRY CLOSE TO GUILFORD ROAD	Local Access Footway	Local Access Road
BUXTON ROAD	FROM HALDANE ROAD TO MASTERMAN ROAD	Local Access Footway	Local Access Road
BUXTON ROAD	FROM HATFIELD ROAD TO LEYTONSTONE ROAD	Local Access Footway	Local Access Road
BYFORD CLOSE	FROM VICARAGE LANE TO NO.20 BYFORD CLOSE	Local Access Footway	Local Access Road
BYFORD CLOSE	BYFORD CLOSE SPUR	Local Access Footway	Local Access Road
BYFORD CLOSE	BYFORD CLOSE SPUR OFF SPUR	Local Access Footway	Local Access Road
BYRON AVENUE	FROM BROWNING ROAD TO SHAKESPEARE CRESCENT	Local Access Footway	Local Access Road
BYRON AVENUE	FROM BROWNING ROAD TO HIGH STREET NORTH	Local Access Footway	Local Access Road
BYRON AVENUE	FROM WOODHOUSE GROVE TO HIGH STREET NORTH	Local Access Footway	Local Access Road
CABOT WAY	FROM ARRAGON ROAD TO PARR ROAD	Local Access Footway	Local Access Road
CAISTOR PARK ROAD	FROM PORTWAY TO PLAISTOW ROAD	Local Access Footway	Local Access Road
CALEDON ROAD	FROM ALTMORE AVENUE TO WALL END ROAD	Local Access Footway	Local Access Road
CALEDON ROAD	FROM WALL END ROAD TO BURGESS ROAD	Local Access Footway	Local Access Road
CALEDON ROAD	FROM KEPPEL ROAD TO HIGH STREET NORTH	Secondary Walking Route	Local Access Road
CALEDON ROAD	FROM KEPPEL ROAD TO ALTMORE AVENUE	Local Access Footway	Local Access Road
CALEDON ROAD	FROM KEPPEL ROAD TO HIGH STREET NORTH	Secondary Walking Route	Local Access Road
CALVERTON ROAD	FROM KEMPTON ROAD TO DUKES ROAD	Local Access Footway	Local Access Road
CAM ROAD	FROM BURFORD ROAD TO CHANNELSEA ROAD	Local Access Footway	Local Access Road

CAM ROAD	FROM CHANNELSEA ROAD TO D-JUNCTION	Local Access Footway	Local Access Road
CAM ROAD	WESTERN PART OF D-JUNCTION AT HIGH STREET	Local Access Footway	Local Access Road
CAM ROAD	EASTERN PART OF D-JUNCTION AT HIGH STREET	Local Access Footway	Local Access Road
CAM ROAD	CAM ROAD T-HEAD	Local Access Footway	Local Access Road
CAMBUS ROAD	FROM CARSON ROAD TO HAYDAY ROAD	Local Access Footway	Local Access Road
CAMEL ROAD	FROM CAMEL ROAD D-JUNCTION TO DREW ROAD	Local Access Footway	Local Access Road
CAMEL ROAD	SOUTHERN CAMEL ROAD D-JUNCTION AT HARTMANN ROAD	Local Access Footway	Local Access Road
CAMEL ROAD	NORTHERN CAMEL ROAD D-JUNCTION AT HARTMANN ROAD	Local Access Footway	Local Access Road
CAMPBELL ROAD	FROM TREVELYAN ROAD TO END	Local Access Footway	Local Access Road
CAMPBELL ROAD	FROM WAKEFIELD STREET TO WINTER AVENUE	Local Access Footway	Local Access Road
CAMPION CLOSE	FROM STRAIT ROAD TO END	Local Access Footway	Local Access Road
CAMPION CLOSE	FROM NO.30 CAMPION CLOSE TO NO.18 CAMPION CLOSE	Local Access Footway	Local Access Road
CAMPION CLOSE	FROM NO.10 CAMPION CLOSE TO NO.29 CAMPION CLOSE	Local Access Footway	Local Access Road
CANBERRA ROAD	FROM BARKING ROAD TO END	Local Access Footway	Local Access Road
CANNING ROAD	FROM ABBEY ROAD TO CHANNELSEA BUSINESS CENTRE	Local Access Footway	Local Access Road
CANNING ROAD	FROM CHANNELSEA BUSINESS CENTRE TO END	Local Access Footway	Local Access Road
CANTERBURY CLOSE	FROM EXETER CLOSE TO END	Local Access Footway	Local Access Road
CAPEL ROAD	FROM RIDLET ROAD TO WOODFORD ROAD	Local Access Footway	Link Road
CAPEL ROAD	FROM THE CHASE TO RIDLEY ROAD	Local Access Footway	Link Road
CAPEL ROAD	FROM RIDLET ROAD TO WOODFORD ROAD	Local Access Footway	Link Road
CAPEL ROAD	FROM FOREST DRIVE TO THE CHASE	Local Access Footway	Link Road

CAPULET MEWS	FROM HANOVER AVENUE TO END	Local Access Footway	Local Access Road
CARAWAY CLOSE	FROM HOLBORN ROAD TO END	Local Access Footway	Local Access Road
CARLTON ROAD	FROM ROMFORD ROAD TO DURHAM ROAD	Local Access Footway	Local Access Road
CARLYLE ROAD	FROM STATION ROAD TO NO.107 CARLYLE ROAD	Local Access Footway	Local Access Road
CARLYLE ROAD	FROM END TO ROMFORD ROAD	Local Access Footway	Local Access Road
CARNARVON ROAD	FROM ROMFORD ROAD TO KEOGH ROAD	Local Access Footway	Local Access Road
CAROLINA CLOSE	FROM MARYLAND STREET TO END	Local Access Footway	Local Access Road
CARPENTERS ROAD	FROM CARPENTERS ROAD TO OLYMPIC PARK BOUNDARY	Local Access Footway	Local Access Road
CARPENTERS ROAD	FROM HIGH STREET TO RAILWAY BRIDGE	Secondary Walking Route	Secondary Distributor
CARRINGTON GARDENS	FROM WOODFORD ROAD TO END	Local Access Footway	Local Access Road
CARROLL CLOSE	FROM ASH ROAD TO END	Local Access Footway	Local Access Road
CARSON ROAD	FROM HAYDAY ROAD TO RAVENSCROFT ROAD	Local Access Footway	Local Access Road
CARTER ROAD	FROM QUEENS ROAD WEST TO HAROLD ROAD	Local Access Footway	Local Access Road
CASPIAN WALK	FROM KING GEORGE AVENUE TO END	Local Access Footway	Local Access Road
CASPIAN WALK	CASPIAN WALK SPUR	Local Access Footway	Local Access Road
CASTLE STREET	FROM GREEN STREET TO END	Secondary Walking Route	Local Access Road
CASTLE STREET	FROM GREEN STREET TO END	Secondary Walking Route	Local Access Road
CAULFIELD ROAD	FROM ALTMORE AVENUE TO WALL END ROAD	Local Access Footway	Local Access Road
CAULFIELD ROAD	FROM WALLEND ROAD TO BURGESS ROAD	Local Access Footway	Local Access Road
CAULFIELD ROAD	FROM HIGH STREET NORTH TO KEPPEL ROAD	Secondary Walking Route	Local Access Road
CAULFIELD ROAD	FROM KEPPEL ROAD TO ALTMORE AVENUE	Local Access Footway	Local Access Road

CAULFIELD ROAD	FROM HIGH STREET NORTH TO KEPPEL ROAD	Secondary Walking Route	Local Access Road
CAVE ROAD	FROM BARKING ROAD TO END	Local Access Footway	Local Access Road
CAXTON STREET NORTH	FROM SILVERTOWN WAY TO GEORGE STREET	Local Access Footway	Link Road
CAXTON STREET NORTH	FROM GEORGE STREET TO SILVERTOWN WAY	Local Access Footway	Link Road
CAXTON STREET NORTH	FROM GEORGE STREET TO HOY STREET	Local Access Footway	Link Road
CAXTON STREET NORTH	FROM CAXTON STREET NORTH TO VICTORIA DOCK ROAD	Local Access Footway	Link Road
CECIL ROAD	FROM CRESCENT ROAD TO TERRACE ROAD	Local Access Footway	Local Access Road
CECIL ROAD	FROM CRESCENT ROAD TO PLASHET ROAD	Local Access Footway	Local Access Road
CEDARS ROAD	FROM WATER LANE TO NO.41 CEDARS ROAD	Local Access Footway	Local Access Road
CEDARS ROAD	FROM NO.12 CEDARS ROAD TO NO.41 CEDARS ROAD	Local Access Footway	Local Access Road
CELANDINE WAY	FROM MEMORIAL AVENUE TO CELANDINE WAY T-HEAD	Local Access Footway	Local Access Road
CELANDINE WAY	CELANDINE WAY T-HEAD	Local Access Footway	Local Access Road
CEMETERY ROAD	FROM ODESSA ROAD TO ST JAMES ROAD	Local Access Footway	Local Access Road
CENTRAL PARK ROAD	FROM BARKING ROAD TO ST MARTINS AVENUE	Local Access Footway	Link Road
CENTRAL PARK ROAD	FROM ST MARTINS AVENUE TO CHELTENHAM GARDENS	Local Access Footway	Link Road
CENTRAL PARK ROAD	FROM HIGH STREET SOUTH TO CHELTENHAM GARDENS	Secondary Walking Route	Link Road
CHADD GREEN	FROM HUDSON CLOSE TO BATES POINT	Local Access Footway	Not Applicable
CHADWIN ROAD	FROM NEW BARN STREET TO EGHAM ROAD	Local Access Footway	Local Access Road
CHALK ROAD	FROM EGHAM ROAD TO PRINCE REGENT LANE	Local Access Footway	Local Access Road
CHANDLER AVENUE	FROM ALEXANDRA STREET TO END	Local Access Footway	Local Access Road
CHANDOS ROAD	FROM NEWTON ROAD TO MARYLAND ROAD	Local Access Footway	Local Access Road

CHANNELSEA ROAD	FROM CAM ROAD TO END	Local Access Footway	Local Access Road
CHANT SQUARE	FROM CHANT STREET TO CHANT SQUARE	Local Access Footway	Local Access Road
CHANT STREET	FROM HIGH STREET TO CHANT STREET	Secondary Walking Route	Local Access Road
CHANT STREET	FROM PITCHFORD STREET TO CHANT SQUARE	Secondary Walking Route	Local Access Road
CHANT STREET	FROM PITCHFORD STREET TO CHANT SQUARE	Secondary Walking Route	Local Access Road
CHANT STREET	FROM HIGH STREET TO CHANT STREET	Secondary Walking Route	Local Access Road
CHAPLIN ROAD	FROM MEATH ROAD TO RANELAGH ROAD	Local Access Footway	Local Access Road
CHARDWELL CLOSE	FROM NORTHUMBERLAND ROAD TO END	Local Access Footway	Local Access Road
CHARFORD ROAD	FROM FIFE ROAD TO CHARFORD ROAD	Local Access Footway	Local Access Road
CHARFORD ROAD	FROM WATFORD ROAD TO LOWE AVENUE	Local Access Footway	Local Access Road
CHARGEABLE LANE	FROM BARKING ROAD TO CHARGEABLE STREET	Local Access Footway	Local Access Road
CHARGEABLE STREET	FROM END TO BETHELL AVENUE	Local Access Footway	Local Access Road
CHARLEMONT ROAD	FROM ST ALBANS AVENUE TO SKIPSEY AVENUE	Local Access Footway	Local Access Road
CHARLEMONT ROAD	FROM SKIPSEY AVENUE TO HIGH STREET SOUTH	Local Access Footway	Local Access Road
CHARLEMONT ROAD	FROM GOOSELEY LANE TO LANGTON AVENUE	Local Access Footway	Local Access Road
CHARLEMONT ROAD	FROM LANGTON AVENUE TO BECKET AVENUE	Local Access Footway	Local Access Road
CHARLEMONT ROAD	FROM BECKET AVENUE TO ALEXANDRA ROAD	Local Access Footway	Local Access Road
CHARLEMONT ROAD	FROM ALEXANDRA AVENUE TO ST ALBANS AVENUE	Local Access Footway	Local Access Road
CHARLES FLEMWELL MEWS	FROM GATCOMBE ROAD RBT TO END	Local Access Footway	Local Access Road
CHARLES ROAD	FROM LENS ROAD TO DORSET ROAD	Local Access Footway	Local Access Road
CHARLES STREET	FROM NORTH WOOLWICH ROAD TO END	Local Access Footway	Local Access Road

CHARLES WHINCUP ROAD	FROM WESLEY AVENUE TO END	Local Access Footway	Local Access Road
CHATSWORTH ROAD	FROM NO.56 FOREST LANE TO NO.95 CHATSWORTH ROAD	Local Access Footway	Local Access Road
CHATSWORTH ROAD	FROM ASH ROAD TO NO.119 CHATSWORTH ROAD	Local Access Footway	Local Access Road
CHATSWORTH ROAD	FROM NO.24-32 TO NO.18-12 CHATSWORTH ROAD	Local Access Footway	Local Access Road
CHAUCER ROAD	FROM UPTON ROAD TO WYATT ROAD	Local Access Footway	Local Access Road
CHEDWORTH CLOSE	FROM NO.24 TO NO.13 CHEDWORTH CLOSE	Local Access Footway	Not Applicable
CHEDWORTH CLOSE	FROM NO.24 TO NO.19 CHEDWORTH CLOSE	Local Access Footway	Not Applicable
CHELMSFORD CLOSE	FROM GUILDFORD ROAD TO END	Local Access Footway	Local Access Road
CHELTENHAM GARDENS	FROM CENTRAL PARK ROAD TO RANCLIFFE ROAD	Local Access Footway	Link Road
CHENAPPA CLOSE	FROM SUFFOLK ROAD TO END	Local Access Footway	Local Access Road
CHERRY TREE ROAD	FROM WINGFIELD ROAD TO LEYTONSTONE ROAD	Local Access Footway	Local Access Road
CHESHUNT ROAD	FROM GREEN STREET TO GROSVENOR ROAD	Local Access Footway	Local Access Road
CHESLEY GARDENS	FROM MASTERMAN ROAD TO CENTRAL PARK ROAD	Local Access Footway	Local Access Road
CHESTER ROAD	FROM EXNING ROAD TO HILDAS ROAD	Local Access Footway	Local Access Road
CHESTER ROAD	FROM SHREWSBURY CLOSE TO KATHERINE ROAD	Local Access Footway	Local Access Road
CHESTERFORD ROAD	FROM D-JUNCTION TO DERSINGHAM AVENUE	Local Access Footway	Local Access Road
CHESTERFORD ROAD	SOUTHERN PART OF D-JUNCTION AT RECTORY ROAD	Local Access Footway	Local Access Road
CHESTERFORD ROAD	NORTHERN PART OF D-JUNCTION AT RECTORY ROAD	Local Access Footway	Local Access Road
CHESTERTON ROAD	FROM HOWARDS ROAD TO BALAAM STREET	Local Access Footway	Local Access Road
CHESTERTON ROAD	FROM LONDON ROAD TO CHESTERTON TERRACE	Local Access Footway	Local Access Road
CHESTERTON ROAD	FROM LONDON ROAD TO NO.86 CHESTERTON ROAD	Local Access Footway	Local Access Road

CHESTERTON ROAD	CHESTERTON ROAD SPUR	Local Access Footway	Local Access Road
CHESTERTON TERRACE	FROM SWETE STREET TO LONDON ROAD	Local Access Footway	Local Access Road
CHESTERTON TERRACE	FROM UPPER ROAD TO LONDON ROAD	Local Access Footway	Local Access Road
CHESTERTON TERRACE	FROM SWETE STREET TO HERBERT STREET	Local Access Footway	Local Access Road
CHESTNUT AVENUE	FROM CAPEL ROAD TO AVENUE ROAD	Local Access Footway	Local Access Road
CHESTNUT AVENUE	FROM WOODFORD ROAD TO AVENUE ROAD	Local Access Footway	Local Access Road
CHETWOOD WALK	FROM END TO TOLLGATE ROAD	Local Access Footway	Not Applicable
CHEVRON CLOSE	FROM BUTCHERS ROAD TO END	Local Access Footway	Local Access Road
CHICHESTER CLOSE	FROM WINCHESTER CLOSE TO CHICHESTER CLOSE T-HEAD	Local Access Footway	Local Access Road
CHICHESTER CLOSE	FROM CHICHESTER CLOSE TO CHICHESTER CLOSE	Local Access Footway	Local Access Road
CHOBHAM ROAD	CHOBHAM ROAD RBT	Local Access Footway	Secondary Distributor
CHOBHAM ROAD	FROM CHOBHAM ROAD RBT TO LEYTON ROAD	Local Access Footway	Secondary Distributor
CHOBHAM ROAD	FROM LEYTONSTONE ROAD TO CHOBHAM ROAD RBT	Local Access Footway	Link Road
CHURCH ROAD	FROM BROWNING ROAD TO LITTLE ILFORD LANE	Secondary Walking Route	Link Road
CHURCH ROAD	FROM GAINSBOROUGH AVENUE TO GRANTHAM ROAD	Local Access Footway	Local Access Road
CHURCH ROAD	FROM HIGH STREET NORTH TO MEANLEY ROAD	Secondary Walking Route	Link Road
CHURCH ROAD	FROM HIGH STREET NORTH TO BROWNING ROAD	Secondary Walking Route	Link Road
CHURCH ROAD	FROM ST WINEFRIDES AVENUE TO CHURCH ROAD	Local Access Footway	Link Road
CHURCH STREET	FROM WOODMAN STREET TO END	Local Access Footway	Local Access Road
CHURCH STREET	FROM CHURCH STREET TO WEST HAM LANE	Local Access Footway	Local Access Road
CHURCH STREET	FROM CHURCH STREET TO NEW PLAISTOW ROAD	Local Access Footway	Local Access Road

CHURCH STREET	FROM WEST HAM LANE TO CHURCH STREET	Local Access Footway	Local Access Road
CHURCH STREET NORTH	FROM CHURCH STREET TO END	Local Access Footway	Local Access Road
CHURCH STREET PASSAGE	FROM PORTWAY TO CHURCH STREET	Local Access Footway	Not Applicable
CHURCHILL ROAD	FROM PRINCE REGENT LANE TO BAXTER ROAD	Local Access Footway	Local Access Road
CHURSTON AVENUE	FROM PLASHET ROAD TO HAROLD ROAD	Local Access Footway	Local Access Road
CLACTON ROAD	FROM HATHERLEY GARDENS TO HUBERT ROAD	Local Access Footway	Link Road
CLACTON ROAD	FROM HUBERT ROAD TO WELBECK ROAD	Local Access Footway	Link Road
CLACTON ROAD	FROM WELBECK ROAD TO BLENHEIM ROAD	Local Access Footway	Link Road
CLACTON ROAD	FROM BLENHEIM ROAD TO BOUNDARY ROAD	Local Access Footway	Link Road
CLAPS GATE LANE	FROM ROYAL DOCKS ROAD TO CLAPS GATE LANE	Local Access Footway	Link Road
CLAPS GATE LANE	FROM ROYAL DOCKS ROAD SOUTH OF ISLAND TO CLAPS GATE LANE	Local Access Footway	Link Road
CLAPS GATE LANE	FROM CLAPS GATE LANE NORTH OF ISLAND TO ROYAL DOCKS ROAD	Local Access Footway	Link Road
CLAPS GATE LANE	FROM CLAPS GATE LANE TO CLAPS GATE LANE RBT	Local Access Footway	Link Road
CLAPS GATE LANE	CLAPS GATE RBT	Local Access Footway	Link Road
CLARE GARDENS	FROM FIELD ROAD TO END	Local Access Footway	Local Access Road
CLAREMONT CLOSE	FROM WOODMAN STREET TO PIER ROAD	Local Access Footway	Local Access Road
CLAREMONT CLOSE	CLAREMONT CLOSE SPUR FROM CLAREMONT CLOSE TO CLAREMONT CLOSE T-HEAD	Local Access Footway	Local Access Road
CLAREMONT CLOSE	CLAREMONT CLOSE T-HEAD	Local Access Footway	Local Access Road
CLAREMONT ROAD	FROM HAMPTON ROAD TO BALMORAL ROAD	Local Access Footway	Local Access Road
CLAREMONT ROAD	FROM BALMORAL ROAD TO RICHMOND ROAD RBT	Local Access Footway	Local Access Road
CLAREMONT ROAD	FROM RICHMOND ROAD RBT TO WOODGRANGE	Local Access Footway	Local Access Road

CLAREMONT STREET	FROM WOODMAN STREET TO ALBERT WALK	Local Access Footway	Local Access Road
CLARENCE ROAD	FROM STAR LANE TO END	Local Access Footway	Local Access Road
CLARENCE ROAD	FROM CARLTON ROAD TO END	Local Access Footway	Local Access Road
CLARKSON ROAD	FROM WOULDHAM ROAD TO CLARKSON ROAD	Local Access Footway	Local Access Road
CLARKSON ROAD	FROM RATHBONE STREET TO END	Local Access Footway	Local Access Road
CLAUDE ROAD	FROM HAROLD ROAD TO GWENDOLINE AVENUE	Local Access Footway	Local Access Road
CLAUGHTON ROAD	FROM BARKING ROAD TO BOUNDARY ROAD	Local Access Footway	Local Access Road
CLAYPOLE ROAD	FROM STREIMER ROAD TO BISSON ROAD	Local Access Footway	Local Access Road
CLAYTON CLOSE	FROM BRANDRETH ROAD TO END	Local Access Footway	Local Access Road
CLEGG STREET	FROM HIGH STREET TO PELLY ROAD	Secondary Walking Route	Main Distributor
CLEMENTS AVENUE	FROM MUNDAY ROAD TO END	Local Access Footway	Local Access Road
CLEMENTS ROAD	FROM BURGESS ROAD TO WALL END ROAD	Local Access Footway	Local Access Road
CLEMENTS ROAD	FROM WALL END ROAD TO ALTMORE AVENUE	Local Access Footway	Local Access Road
CLEMENTS ROAD	FROM ALTMORE AVENUE TO KEPPEL ROAD	Local Access Footway	Local Access Road
CLEMENTS ROAD	FROM KEPPEL ROAD TO HIGH STREET NORTH	Secondary Walking Route	Local Access Road
CLEMENTS ROAD	FROM KEPPEL ROAD TO HIGH STREET NORTH	Secondary Walking Route	Local Access Road
CLEVES ROAD	FROM KYLEMORE CLOSE TO T-JUNCTION	Local Access Footway	Local Access Road
CLEVES ROAD	WESTERN PART OF CLEVES ROAD T-HEAD	Local Access Footway	Local Access Road
CLEVES ROAD	EASTERN PART OF CLEVES ROAD T-HEAD	Local Access Footway	Local Access Road
CLIFF WALK	FROM END TO STAR LANE	Local Access Footway	Local Access Road
CLIFF WALK	FROM STAR LANE TO HERMIT ROAD	Secondary Walking Route	Local Access Road

CLIFF WALK	FROM STAR LANE TO HERMIT ROAD	Secondary Walking Route	Local Access Road
CLIFFORD ROAD	FROM HERMIT ROAD TO EXNING ROAD	Local Access Footway	Local Access Road
CLIFFORD ROAD	CLIFFORD ROAD WESTERN SPUR	Local Access Footway	Local Access Road
CLIFFORD ROAD	CLIFFORD ROAD EASTERN SPUR	Local Access Footway	Local Access Road
CLIFTON ROAD	FROM COLSTON ROAD TO BRISTOL ROAD	Local Access Footway	Local Access Road
CLIFTON ROAD	FROM BRISTOL ROAD TO END	Local Access Footway	Local Access Road
CLIFTON ROAD	FROM MALMESBURY ROAD TO AVONDALE ROAD	Local Access Footway	Local Access Road
CLIFTON ROAD	CLIFTON ROAD SPUR	Local Access Footway	Local Access Road
CLIFTON ROAD	CLIFTON ROAD SPUR OFF OF SPUR	Local Access Footway	Local Access Road
CLINCH COURT	FROM EXETER ROAD TO END	Local Access Footway	Local Access Road
CLINTON ROAD	FROM DAMES ROAD TO STATION ROAD	Local Access Footway	Local Access Road
CLOVA ROAD	FROM ATHERTON ROAD TO NORWICH ROAD	Local Access Footway	Local Access Road
CLOVA ROAD	FROM NORWICH ROAD TO SPROWSTON ROAD	Local Access Footway	Local Access Road
CLOVE STREET	FROM BARKING ROAD TO END	Local Access Footway	Local Access Road
COBB TERRACE MEWS	FROM SANDFORD ROAD TO END	Link Footway	Not Applicable
COBB TERRACE MEWS	FROM SANDFORD ROAD TO END	Link Footway	Not Applicable
CODY ROAD	FROM STEPHENSON STREET TO CODY ROAD	Local Access Footway	Link Road
COLCHESTER AVENUE	FROM ROMFORD ROAD TO ALDERSBROOK LANE	Local Access Footway	Local Access Road
COLEGRAVE ROAD	FROM MARYLAND ROAD TO DUNMOW ROAD	Local Access Footway	Local Access Road
COLERIDGE AVENUE	FROM HIGH STREET NORTH TO ESSEX ROAD	Local Access Footway	Local Access Road
COLLIER CLOSE	FROM TRADER ROAD TO END	Local Access Footway	Local Access Road
COLMAN ROAD	COLMAN ROAD SPUR	Local Access Footway	Local Access Road

COLMAN ROAD	FROM TOLLGATE ROAD TO PRINCE REGENT LANE	Local Access Footway	Local Access Road
COLNE STREET	FROM GRANGE ROAD TO END	Local Access Footway	Local Access Road
COLNE STREET	FROM COLNE STREET TO END	Local Access Footway	Local Access Road
COLSTON ROAD	FROM SHREWSBURY ROAD TO CLIFTON ROAD	Local Access Footway	Local Access Road
COLUMBIA ROAD	FROM NEWHAVEN LANE TO CROYDON ROAD	Local Access Footway	Local Access Road
COLUMBINE AVENUE	FROM TOLLGATE ROAD RBT TO SORREL GARDENS	Local Access Footway	Local Access Road
COLVIN ROAD	FROM LAWRENCE ROAD TO HEIGHAM ROAD	Local Access Footway	Local Access Road
COLVIN ROAD	FROM LAWRENCE ROAD TO BENDISH ROAD	Local Access Footway	Local Access Road
COMET CLOSE	FROM WHITTA ROAD TO T-HEAD	Local Access Footway	Local Access Road
COMET CLOSE	COMET CLOSE T-HEAD	Local Access Footway	Local Access Road
COMMUNITY ROAD	FROM ST PAULS DRIVE TO HENNIKER ROAD	Local Access Footway	Local Access Road
COMPTON AVENUE	FROM CENTRAL PARK ROAD TO BARKING ROAD	Local Access Footway	Local Access Road
COMYNS CLOSE	FROM HERMIT ROAD TO END	Local Access Footway	Local Access Road
CONCORDE DRIVE	FROM HARRIER WAY TO VISCOUNT DRIVE	Local Access Footway	Local Access Road
CONGREVE WALK	FROM FULMER ROAD TO STANSFELD ROAD	Link Footway	Not Applicable
CONGREVE WALK	FROM MONARCH DRIVE TO FULMER ROAD	Link Footway	Not Applicable
CONNAUGHT BRIDGE	FROM CONNAUGHT BRIDGE RBT (SOUTHERN RBT) TO CONNAUGHT BRIDGE RBT (NORTHERN RBT) NORTHBOUND CARRIAGEWAY	Local Access Footway	Main Distributor
CONNAUGHT BRIDGE	FROM NORTH WOOLWICH ROAD RBT TO CONNAUGHT BRIDGE RBT (SOUTHERN RBT) NORTHBOUND CARRIAGEWAY	Local Access Footway	Main Distributor
CONNAUGHT BRIDGE	FROM CONNAUGHT BRIDGE RBT (NORTHERN RBT) TO CONNAUGHT BRIDGE RBT (SOUTHERN RBT) NORTHBOUND CARRIAGEWAY	Local Access Footway	Main Distributor
CONNAUGHT BRIDGE	FROM CONNAUGHT BRIDGE RBT (SOUTHERN RBT) TO NORTH WOOLWICH ROAD RBT SOUTHBOUND CARRIAGEWAY	Local Access Footway	Main Distributor
CONNAUGHT BRIDGE	CONNAUGHT BRIDGE RBT (SOUTHERN RBT)	Local Access Footway	Main Distributor
CONNAUGHT BRIDGE NORTH ROUNDABOUT	CONNAUGHT BRIDGE NORTH RBT	Local Access Footway	Main Distributor

CONNAUGHT ROAD	FROM CONSTANCE STREET TO PARKER STREET	Local Access Footway	Secondary Distributor
CONNAUGHT ROAD	FROM HARTMANN ROAD TO CONSTANCE STREET	Local Access Footway	Secondary Distributor
CONSTABLE AVENUE	FROM WESLEY AVENUE TO END	Local Access Footway	Local Access Road
CONSTANCE STREET	FROM CONNAUGHT ROAD	Local Access Footway	Local Access Road
COOKS ROAD	FROM HIGH STREET TO BARBERS ROAD	Local Access Footway	Local Access Road
COOLFIN ROAD	FROM FREEMASONS ROAD TO MANDELA ROAD	Local Access Footway	Local Access Road
COOLFIN ROAD	COOLFIN ROAD SPUR	Local Access Footway	Local Access Road
COOPER STREET	FROM LAWRENCE STREET TO BURKE STREET	Local Access Footway	Local Access Road
COOPERS WALK	FROM MARYLAND STREET TO END	Link Footway	Link Road
CORDWAINERS WALK	FROM JAMES CLOSE TO END	Link Footway	Not Applicable
CORMORANT ROAD	FROM CEMETERY ROAD TO END	Local Access Footway	Local Access Road
CORONATION ROAD	FROM TUNMARSH LANE TO NEW CITY ROAD	Local Access Footway	Local Access Road
CORONATION ROAD	FROM NEW CITY ROAD TO BOUNDARY ROAD	Local Access Footway	Local Access Road
CORPORATION STREET	FROM EVE ROAD TO PLAISTOW ROAD	Local Access Footway	Local Access Road
CORPORATION STREET	FROM MANOR ROAD TO EVE ROAD	Local Access Footway	Local Access Road
CORPORATION STREET	CORPORATION STREET SOUTHERN SPUR	Local Access Footway	Local Access Road
CORPORATION STREET	CORPORATION STREET NORTHERN SPUR	Local Access Footway	Local Access Road
COTSWOLD GARDENS	FROM CHESLEY GARDENS TO HATHERLEY GARDENS	Local Access Footway	Local Access Road
COTSWOLD GARDENS	FROM GEOFFREY GARDENS TO CHELSEY GARDENS	Local Access Footway	Local Access Road
COUNTY ROAD	FROM WINSOR TERRACE TO RBT AT ETM HOUSE	Local Access Footway	Local Access Road
COURTLAND ROAD	FROM END TO OUTRAM ROAD	Local Access Footway	Local Access Road
COURTLAND ROAD	FOOTPATH BETWEEN COURTLAND ROAD AND BENDISH ROAD	Local Access Footway	Not Applicable

COVELEES WALL	FROM PEVEREL TO OXLEAS	Local Access Footway	Local Access Road
COVELEES WALL	FOOTPATH FROM COVELEES WALL TO WOOLWICH MANOR WAY	Local Access Footway	Not Applicable
COVENTRY CLOSE	FROM HARPER ROAD TO END	Local Access Footway	Local Access Road
COW LEAZE	FROM TUNNAN LEYS TO DOWNINGS	Local Access Footway	Local Access Road
COWAN CLOSE	COWAN CLOSE T-HEAD	Local Access Footway	Local Access Road
COWAN CLOSE	FROM OLIVER GARDENS TO COWAN CLOSE T-HEAD	Local Access Footway	Local Access Road
COWPER AVENUE	FROM PLASHET GROVE TO MILTON AVENUE	Local Access Footway	Local Access Road
CRANBERRY LANE	FROM MANOR ROAD TO GRAYLING CLOSE	Local Access Footway	Local Access Road
CRANBOURNE ROAD	FROM HIGH STREET NORTH TO END	Local Access Footway	Local Access Road
CRANLEY ROAD	FROM CHADWIN ROAD TO BROCK ROAD	Local Access Footway	Local Access Road
CRANMER ROAD	FROM CAPEL ROAD TO GODWIN ROAD	Local Access Footway	Local Access Road
CRANMER ROAD	FROM GODWIN ROAD TO SEBERT ROAD	Secondary Walking Route	Local Access Road
CRANMER ROAD	FROM GODWIN ROAD TO SEBERT ROAD	Secondary Walking Route	Local Access Road
CRAYFORD CLOSE	FROM NEATSCOURT ROAD TO END	Local Access Footway	Local Access Road
CREDITON ROAD	FROM PACIFIC ROAD TO END	Local Access Footway	Local Access Road
CREDON ROAD	FROM BARKING ROAD TO SOUTHERN ROAD	Local Access Footway	Local Access Road
CREDON ROAD	FROM SOUTHERN ROAD TO ORWELL ROAD	Local Access Footway	Local Access Road
CREIGHTON AVENUE	FROM BARKING ROAD TO CENTRAL PARK ROAD	Local Access Footway	Local Access Road
CRESCENT ROAD	FROM PLASHET GROVE TO PARK ROAD	Local Access Footway	Local Access Road
CRESCENT ROAD	CRESCENT ROAD SPUR	Local Access Footway	Local Access Road
CRESCENT ROAD	FROM CECIL ROAD TO STOPFORD ROAD	Local Access Footway	Local Access Road

CRESCENT ROAD	FROM DACRE ROAD TO SELWYN ROAD	Local Access Footway	Local Access Road
CRESCENT ROAD	FROM SELWYN ROAD TO CECIL ROAD	Local Access Footway	Local Access Road
CRESCENT ROAD	FROM STOPFORD ROAD TO PELLY ROAD	Local Access Footway	Local Access Road
CRIDLAND STREET	FROM PLAISTOW GROVE TO CHURCH STREET	Local Access Footway	Local Access Road
CROFTON ROAD	FROM WANLIP ROAD TO WIGSTON ROAD	Local Access Footway	Local Access Road
CROFTON ROAD	FROM WIGSTON ROAD TO PRINCE REGENT LANE	Local Access Footway	Local Access Road
CROMWELL ROAD	FROM GREEN STREET TO JEPHSON ROAD	Local Access Footway	Local Access Road
CROOMBS ROAD	FROM COLMAN ROAD TO NO.50 COLMAN ROAD	Local Access Footway	Local Access Road
CROOMBS ROAD	FROM NO.69 CROOMBS ROAD TO NO.86 CROOMBS ROAD	Local Access Footway	Local Access Road
CROSBY ROAD	FROM ROMFORD ROAD TO KNOX ROAD	Local Access Footway	Local Access Road
CROWN MEWS	FROM WAGHORN ROAD TO END	Local Access Footway	Local Access Road
CROWS ROAD	FROM MANOR ROAD RBT TO SIGNAL GANTRY	Local Access Footway	Local Access Road
CROWS ROAD	FROM SIGNAL GANTRY TO GAS WORKS	Local Access Footway	Local Access Road
CROYDON ROAD	FROM BARKING ROAD TO END	Local Access Footway	Local Access Road
CROYDON ROAD	FROM CAXTON STREET NORTH TO SILVERTOWN WAY	Local Access Footway	Local Access Road
CRUIKSHANK ROAD	FROM 36 METRES NORTH OF TREVELYAN ROAD SOUTHWARDS TO END	Local Access Footway	Local Access Road
CRUIKSHANK ROAD	FOOTPATH FROM CRUIKSHANK ROAD TO BRAMALL CLOSE	Local Access Footway	Not Applicable
CUMBERLAND ROAD	FROM CLARENCE ROAD TO DURHAM ROAD	Local Access Footway	Local Access Road
CUMBERLAND ROAD	FROM BARKING ROAD TO DENMARK STREET	Local Access Footway	Local Access Road
CUMBERLAND ROAD	FROM DENMARK STREET TO CHADWIN ROAD	Local Access Footway	Local Access Road
CUMBERLAND ROAD	FROM CHADWIN ROAD TO END	Local Access Footway	Local Access Road

CUNDY ROAD	FROM PRINCE REGENT LANE TO END	Secondary Walking Route	Local Access Road
CUNDY ROAD	FROM PRINCE REGENT LANE TO END	Secondary Walking Route	Local Access Road
CURWEN AVENUE	FROM WOODFORD ROAD TO END	Local Access Footway	Local Access Road
CYPRUS PLACE	FROM EAST HAM MANOR WAY TO CYPRUS PLACE	Local Access Footway	Link Road
CYPRUS PLACE	FROM CYPRUS PLACE TO STRAIT ROAD	Local Access Footway	Link Road
CYPRUS PLACE	FROM AGNES CLOSE TO FERDALE STREET	Local Access Footway	Link Road
DACRE ROAD	FROM PLASHET ROAD TO TERRACE ROAD	Local Access Footway	Local Access Road
DAINES CLOSE	FROM ALDERSBROOK LANE TO END	Local Access Footway	Local Access Road
DAKOTA GARDENS	FROM EISENHOWER DRIVE TO NO.24 DAKOTA GARDENS	Local Access Footway	Local Access Road
DAMES ROAD	FROM WOODFORD ROAD TO VANSITTART ROAD	Local Access Footway	Secondary Distributor
DARWELL CLOSE	FROM FLANDERS ROAD TO END	Local Access Footway	Local Access Road
DARWELL CLOSE	DARWELL CLOSE T-HEAD	Local Access Footway	Local Access Road
DAVID STREET	FROM WADDINGTON STREET TO END	Local Access Footway	Local Access Road
DAVIS STREET	FROM PRAGEL STREET TO END	Local Access Footway	Local Access Road
DAWN CRESCENT	FROM BRIDGE ROAD (NORTHERN JUNCTION) TO BRIDGE ROAD (SOUTHERN JUNCTION)	Local Access Footway	Local Access Road
DEAN STREET	FROM ODESSA ROAD TO FIELD ROAD	Local Access Footway	Local Access Road
DEANERY ROAD	FROM ROMFORD ROAD TO WATER LANE	Local Access Footway	Local Access Road
DEASON STREET	FROM HIGH STREET TO END	Local Access Footway	Local Access Road
DELIUS GROVE	FROM NO.12 TO NO.10 DELIUS GROVE	Link Footway	Link Road
DELIUS GROVE	FROM RIVERSIDE ROAD TO NO.18 DELIUS GROVE	Link Footway	Link Road
DELL CLOSE	FROM ROKEBY STREET TO END	Local Access Footway	Local Access Road
DENBIGH ROAD	FROM BRAMPTON ROAD TO HATHERLEY GARDENS	Local Access Footway	Local Access Road

DENBIGH ROAD	FROM HATHERLEY GARDENS TO LONSDALE AVENUE	Local Access Footway	Local Access Road
DENMARK STREET	FROM CHADWIN ROAD TO END	Local Access Footway	Local Access Road
DENMARK STREET	FROM NEW BARN STREET TO CHADWIN ROAD	Local Access Footway	Local Access Road
DENNY CLOSE	FROM LINTON GARDENS TO END	Local Access Footway	Local Access Road
DENSHAM ROAD	FROM CHURCH STREET PASSAGE TO DENSHAM ROAD	Secondary Walking Route	Secondary Distributor
DENSHAM ROAD	FROM DENSHAM ROAD TO VICARAGE LANE	Secondary Walking Route	Secondary Distributor
DENSHAM ROAD	FROM 50 METRES WEST OF VICARAGE LANE TO WEST HAM LANE	Secondary Walking Route	Secondary Distributor
DERBY ROAD	FROM SHREWSBURY ROAD TO KATHERINE ROAD	Local Access Footway	Local Access Road
DERIFALL CLOSE	FROM HALLYWELL CRESCENT TO END (INCLUDING LOOP)	Local Access Footway	Local Access Road
DERSINGHAM AVENUE	FROM CHURCH ROAD TO BARRINGTON ROAD	Local Access Footway	Local Access Road
DERSINGHAM AVENUE	FROM ROMFORD ROAD TO CHURCH ROAD	Local Access Footway	Link Road
DESFORD ROAD	FROM EXNING ROAD TO HILDA ROAD	Local Access Footway	Local Access Road
DEVALLS CLOSE	FROM CYPRUS PLACE TO T-HEAD	Local Access Footway	Local Access Road
DEVALLS CLOSE	DEVALLS CLOSE T-HEAD	Local Access Footway	Local Access Road
DEVENAY ROAD	FROM VICARAGE LANE TO END	Local Access Footway	Local Access Road
DEVONSHIRE ROAD	FROM PRINCE REGENT LANE TO END	Local Access Footway	Local Access Road
DEWBERRY GARDENS	FROM TOLLGATE ROAD RBT TO YARROW CRESCENT	Local Access Footway	Local Access Road
DICKENS ROAD	FROM THACKERAY ROAD TO BARKING ROAD	Local Access Footway	Local Access Road
DIDSBURY CLOSE	FROM BARKING ROAD TO MELBOURNE ROAD	Local Access Footway	Local Access Road
DIDSBURY CLOSE	FROM MELBOURNE ROAD TO END	Local Access Footway	Local Access Road
DIDSBURY CLOSE	DIDSBURY CLOSE SPUR	Local Access Footway	Local Access Road

DIMOND CLOSE	FROM STATION ROAD TO TRACEY ROAD	Local Access Footway	Local Access Road
DIMSDALE WALK	FROM STRATFORD ROAD TO END	Local Access Footway	Local Access Road
DIRLETON ROAD	FROM CHURCH STREET TO PORTWAY	Local Access Footway	Local Access Road
DIRLETON ROAD	DIRLETON ROAD SPUR	Local Access Footway	Local Access Road
DISRAELI ROAD	FROM ROMFORD ROAD TO SPOTTED DOG PATH	Local Access Footway	Local Access Road
DIXON CLOSE	FROM BRANDRETH ROAD TO END	Local Access Footway	Local Access Road
DOCK ROAD	EASTERN PART OF D-JUNCTION AT NORTH WOOLWICH ROAD	Local Access Footway	Local Access Road
DOCK ROAD	WESTERN PART OF D-JUNCTION AT NORTH WOOLWICH ROAD	Local Access Footway	Local Access Road
DOCK ROAD	FROM EASTERN D-JUNCTION TO BELL LANE	Local Access Footway	Local Access Road
DOCK ROAD	FROM BELL LANE TO WESTERN D-JUNCTION	Local Access Footway	Local Access Road
DOCK ROAD	WESTERN PART OF D-JUNCTION AT SILVERTOWN WAY	Local Access Footway	Local Access Road
DOCK ROAD	EASTERN PART OF D-JUNCTION AT SILVERTOWN WAY	Local Access Footway	Local Access Road
DOCKLAND STREET	FROM NO.9 DOCKLAND STREET TO BRIKHAM STREET	Local Access Footway	Local Access Road
DOHERTY ROAD	FROM CHARGEABLE LANE TO KELLAND ROAD	Local Access Footway	Local Access Road
DOMINICA CLOSE	FROM BOUNDARY ROAD TO END	Local Access Footway	Local Access Road
DONALD ROAD	FROM LAWRENCE ROAD TO HAROLD ROAD	Local Access Footway	Local Access Road
DONGOLA ROAD	FROM GREENGATE STREET TO KHARTOUM ROAD	Local Access Footway	Local Access Road
DONGOLA ROAD	FOOTPATH FROM DONGOLA ROAD WEST TO DONGOLA ROAD	Local Access Footway	Not Applicable
DONGOLA ROAD WEST	FROM BALAAM STREET TO END	Local Access Footway	Local Access Road
DORAN WALK	FROM GIBBINS ROAD TO DENNISON POINT	Link Footway	Not Applicable
DORE AVENUE	FROM REYNOLDS AVENUE TO GAINSBOROUGH AVENUE	Local Access Footway	Local Access Road
DORE AVENUE	FROM LANDSEER AVENUE TO DERSINGHAM AVENUE	Local Access Footway	Local Access Road

DORE AVENUE	FROM GAINSBOROUGH AVENUE TO LANDSEER AVENUE	Local Access Footway	Local Access Road
DORIS ROAD	FROM UPTON AVENUE TO UPTON LANE	Local Access Footway	Local Access Road
DORMER CLOSE	FROM CARNARVON ROAD TO END	Local Access Footway	Local Access Road
DORSET PLACE	FROM LEYTON ROAD TO OLYMPIC PARK BOUNDARY	Local Access Footway	Local Access Road
DORSET ROAD	FROM END TO KATHERINE ROAD	Local Access Footway	Local Access Road
DOUGLAS ROAD	FROM RAVENSCROFT ROAD TO KILDARE ROAD	Local Access Footway	Local Access Road
DOUGLAS ROAD	FROM LING ROAD TO KILDARE ROAD	Local Access Footway	Local Access Road
DOUGLAS ROAD	FROM RAVENSCROFT ROAD TO END	Local Access Footway	Local Access Road
DOVE APPROACH	FROM TOLLGATE ROAD RBT TO ALLHALLOWS ROAD	Local Access Footway	Local Access Road
DOWNINGS	FROM HORSE LEAZE TO NEWARK KNOK	Local Access Footway	Local Access Road
DOWNINGS	FROM PEVEREL TO END	Local Access Footway	Local Access Road
DRAGONFLY CLOSE	FROM HOLLYBUSH STREET TO NO.1 DRAGONFLY CLOSE	Local Access Footway	Local Access Road
DRAGONFLY CLOSE	FROM NO.1 TO NO.6 DRAGONFLY CLOSE	Local Access Footway	Local Access Road
DRAKES WALK	FROM CANBERRA ROAD TO TALBOT ROAD	Link Footway	Not Applicable
DREW ROAD	FROM WYTHES ROAD TO LEONARD STREET	Local Access Footway	Local Access Road
DREW ROAD	FROM WESTERN JUNCTION WITH CAMEL ROAD TO PARKER STREET	Local Access Footway	Local Access Road
DREW ROAD	FROM PARKER STREET EASTWARDS PAST THE SCHOOL	Local Access Footway	Local Access Road
DREW ROAD	FROM NO.116 DREW ROAD TO NO.134 DREW ROAD	Local Access Footway	Local Access Road
DUKES COURT	FROM BARKING ROAD TO END	Link Footway	Link Road
DUKES ROAD	FROM WALL END ROAD TO ST OLAVES ROAD	Local Access Footway	Local Access Road
DUNBAR ROAD	FROM UPTON LANE TO WYATT ROAD	Local Access Footway	Local Access Road
DUNDEE ROAD	FROM GREENGATE STREET TO EDINBURGH ROAD	Local Access Footway	Local Access Road

DUNDONALD CLOSE	FROM NORTHUMBERLAND ROAD TO END	Local Access Footway	Local Access Road
DUNMOW ROAD	FROM COLEGRAVE ROAD TO BOROUGH BOUNDARY	Local Access Footway	Local Access Road
DUNNOCK ROAD	FROM ANDREWES GARDENS TO KIRKHAM ROAD	Local Access Footway	Local Access Road
DURBAN ROAD	FROM MEMORIAL AVENUE TO END	Local Access Footway	Local Access Road
DURHAM ROAD	FROM EXNING ROAD TO STAR LANE	Local Access Footway	Local Access Road
DURHAM ROAD	FROM MANOR PARK ROAD TO NO.108 DURHAM	Local Access Footway	Local Access Road
DYSON ROAD	FROM VAUGHAN ROAD TO ROMFORD ROAD	Local Access Footway	Local Access Road
EARLHAM GROVE	FROM ATHERTON ROAD TO NO.150 EARLHAM GROVE	Local Access Footway	Local Access Road
EARLHAM GROVE	FROM MACGRATH ROAD TO EARLHAM GROVE	Local Access Footway	Local Access Road
EARLHAM GROVE	FROM NO.150 EARLHAM GROVE TO WOODGRANGE	Local Access Footway	Local Access Road
EAST AVENUE	FROM SIBLEY GROVE TO HIGH STREET NORTH	Local Access Footway	Link Road
EAST HAM MANOR WAY	FROM CYPRUS PLACE TO WOOLWICH MANOR WAY RBT	Local Access Footway	Link Road
EAST ROAD	FROM STRATFORD ROAD TO PORTWAY	Local Access Footway	Local Access Road
EAST ROAD	FOOTPATH FROM EAST ROAD TO PARK GROVE	Local Access Footway	Not Applicable
EASTBOURNE ROAD	FROM ABBEY ROAD TO END	Local Access Footway	Local Access Road
EASTBOURNE ROAD	FROM J/W EASTBOURNE ROAD TO END	Local Access Footway	Local Access Road
EASTBOURNE ROAD	FROM GOOSELEY LANE TO END	Local Access Footway	Local Access Road
EASTBOURNE ROAD	FROM FOLKESTONE ROAD TO NO.11 EASTBOURNE ROAD	Local Access Footway	Local Access Road
EASTBURY ROAD	FROM HILLCROFT ROAD TO WHITINGS WAY	Local Access Footway	Local Access Road
EASTBURY ROAD	FROM HILLCROFT ROAD TO WHITINGS WAY	Local Access Footway	Local Access Road
EASTERN ROAD	FROM ST MARYS ROAD TO SOUTHERN ROAD	Secondary Walking Route	Local Access Road

EASTERN ROAD	FROM ST MARYS ROAD TO SOUTHERN ROAD	Secondary Walking Route	Local Access Road
ECLIPSE ROAD	FROM DENMARK STREET TO CHADWIN ROAD	Local Access Footway	Local Access Road
ECLIPSE ROAD	FROM CHADWIN ROAD TO END	Local Access Footway	Local Access Road
EDINBURGH ROAD	FROM DUNDEE ROAD TO GLASGOW ROAD	Local Access Footway	Local Access Road
EDITH ROAD	FROM CHANDOS ROAD TO EDITH ROAD FOOTPATH	Local Access Footway	Local Access Road
EDITH ROAD	FROM COLEGRAVE ROAD TO END	Local Access Footway	Local Access Road
EDITH ROAD	FROM PLASHET GROVE TO END	Local Access Footway	Local Access Road
EDITH ROAD	FOOTPATH FROM EDITH ROAD TO COLEGRAVE ROAD	Local Access Footway	Not Applicable
EDMUND HURST DRIVE	FROM HENRY ADDLINGTON CLOSE TO WINSOR TERRACE	Local Access Footway	Local Access Road
EDWARD COURT	FROM ALEXANDRA STREET TO END	Local Access Footway	Local Access Road
EDWARD STREET	FROM NEWHAVEN LANE TO END	Local Access Footway	Local Access Road
EDWARD STREET	FROM INGAL ROAD TO END	Local Access Footway	Local Access Road
EDWARD TEMME AVENUE	FROM END TO DEVENAY ROAD	Local Access Footway	Local Access Road
EDWIN AVENUE	FROM WELLSTEAD ROAD TO VICARAGE LANE	Local Access Footway	Local Access Road
EDWIN STREET	FROM FIFE ROAD TO END	Local Access Footway	Local Access Road
EGHAM ROAD	FROM NO.387 EGAM ROAD TO NEWHAM WAY	Local Access Footway	Local Access Road
EGHAM ROAD	FROM HOLBORN ROAD TO NO.387 EGHAM ROAD	Local Access Footway	Local Access Road
EIDER CLOSE	FROM CORMORANT ROAD TO END	Local Access Footway	Local Access Road
EIGHTH AVENUE	FROM ROMFORD ROAD TO NO.45 EIGHTH AVENUE	Local Access Footway	Local Access Road
EISENHOWER DRIVE	FROM TOLLGATE ROAD TO NO.91 EISENHOWER DRIVE	Local Access Footway	Local Access Road
EISENHOWER DRIVE	FROM NO.91 EISENHOWER DRIVE TO EVELYN DENINGTON ROAD	Local Access Footway	Local Access Road

EISENHOWER DRIVE	FROM NO.91 EISENHOWER DRIVE TO TOLLGATE ROAD	Local Access Footway	Local Access Road
ELBURY DRIVE	FROM BRIDGELAND ROAD TO NO.4 ELBURY DRIVE	Local Access Footway	Local Access Road
ELBURY DRIVE	FROM MARTINDALE AVENUE TO END	Local Access Footway	Local Access Road
ELDERBERRY WAY	FROM VICARAGE LANE TO END	Local Access Footway	Local Access Road
ELDERFLOWER WAY	FROM ELLIOT CLOSE TO END	Local Access Footway	Local Access Road
ELEANOR ROAD	FROM VAUGHAN ROAD TO HAM PARK ROAD	Local Access Footway	Local Access Road
ELIM WAY	FROM GRANGE ROAD TO END	Local Access Footway	Local Access Road
ELIM WAY	FROM GRANGE ROAD TO END	Local Access Footway	Local Access Road
ELIZABETH ROAD	FROM GRANGEWOOD STREET TO FRY ROAD	Local Access Footway	Local Access Road
ELIZABETH ROAD	FROM FRY ROAD TO KATHERINE ROAD	Local Access Footway	Local Access Road
ELKINGTON ROAD	FROM NEW BARN STREET TO CUMBERLAND ROAD	Local Access Footway	Local Access Road
ELKINGTON ROAD	FROM CUMBERLAND ROAD TO END	Local Access Footway	Local Access Road
ELLIOT CLOSE	FROM ALDWORTH ROAD TO END	Local Access Footway	Local Access Road
ELM ROAD	FROM ROMFORD ROAD TO KNOX ROAD	Local Access Footway	Local Access Road
ELMHURST ROAD	FROM ST ANTHONYS ROAD TO END	Local Access Footway	Local Access Road
ELMLEY CLOSE	FROM NORTHUMBERLAND ROAD TO END	Local Access Footway	Local Access Road
ELSENHAM ROAD	FROM DERSINGHAM AVENUE TO RECTORY ROAD	Local Access Footway	Local Access Road
EMERALD CLOSE	FROM JASPER ROAD TO END	Local Access Footway	Local Access Road
EMERALD CLOSE	FROM EMERALD CLOSE TO END	Local Access Footway	Local Access Road
EMILY DUNCAN PLACE	FROM WOODGRANGE ROAD TO END	Link Footway	Link Road
EMILY DUNCAN PLACE	FROM WOODGRANGE ROAD TO END	Link Footway	Link Road
EMILY STREET	FROM JUDE STREET TO END	Local Access Footway	Local Access Road

EMILY STREET	FROM JUDE STREET TO END	Local Access Footway	Local Access Road
EMMA ROAD	FROM SALMEN ROAD TO HELENA ROAD	Local Access Footway	Local Access Road
EMMA ROAD	FROM FLORENCE ROAD TO HELENA ROAD	Local Access Footway	Local Access Road
EMMA ROAD	FROM FLORENCE ROAD TO END	Local Access Footway	Local Access Road
ERIC CLARKE LANE	NORTHERN PART OF D-JUNCTION AT ROYAL DOCKS ROAD	Local Access Footway	Link Road
ERIC CLARKE LANE	SOUTHERN PART OF D-JUNCTION AT ROYAL DOCKS ROAD	Local Access Footway	Link Road
ERIC CLARKE LANE	FROM D-JUNCTION TO JENKINS LANE	Local Access Footway	Link Road
ERIC CLOSE	FROM ERIC ROAD TO CLARE GARDENS	Link Footway	Not Applicable
ERIC ROAD	FROM LEONARD ROAD TO END	Local Access Footway	Local Access Road
ERNALD AVENUE	FROM BARKING ROAD TO CENTRAL PARK ROAD	Local Access Footway	Local Access Road
ESK ROAD	FROM CUMBERLAND ROAD TO NEW BARN STREET	Local Access Footway	Local Access Road
ESSEX ROAD	FROM RIXSEN ROAD TO SHELLEY AVENUE	Local Access Footway	Local Access Road
ESSEX STREET	FROM STATION ROAD TO FIELD ROAD	Local Access Footway	Local Access Road
ETHEL ROAD	FROM FREEMASONS ROAD TO END	Local Access Footway	Local Access Road
EUSTACE ROAD	FROM BUXTON ROAD TO SANDFORD ROAD	Local Access Footway	Local Access Road
EVE ROAD	FROM CORPORATION STREET TO NAPIER ROAD	Local Access Footway	Local Access Road
EVE ROAD	EVE ROAD SPUR	Local Access Footway	Local Access Road
EVE ROAD	FROM EVE ROAD TO NO.14 EVE ROAD	Local Access Footway	Not Applicable
EVELYN DENINGTON ROAD	FROM NO.2 EVELYN DENINGTON ROAD TO AMY WARNE CLOSE	Local Access Footway	Local Access Road
EVELYN ROAD	FROM GATCOMBE ROAD RBT TO BOXLEY STREET	Local Access Footway	Local Access Road
EVELYN ROAD	FROM BOXLEY STREET TO MILL ROAD	Local Access Footway	Local Access Road
EVERSLEIGH ROAD	FROM GRANGEWOOD STREET TO KATHERINE ROAD	Local Access Footway	Local Access Road

EVESHAM ROAD	FROM AMITY ROAD TO PORTWAY	Local Access Footway	Local Access Road
EXETER CLOSE	FROM CANTERBURY CLOSE TO END	Local Access Footway	Local Access Road
EXETER ROAD	FROM BRENT ROAD TO CLINCH COURT	Local Access Footway	Local Access Road
EXNING ROAD	FROM STAR LANE TO HILDA ROAD	Secondary Walking Route	Local Access Road
EXNING ROAD	FROM EXNING ROAD TO HILDA ROAD	Local Access Footway	Local Access Road
EXNING ROAD	FROM STAR LANE TO HILDA ROAD	Secondary Walking Route	Local Access Road
FABIAN STREET	FROM STOKES ROAD TO END	Local Access Footway	Local Access Road
FACTORY ROAD	FROM FACTORY ROAD TO END	Local Access Footway	Local Access Road
FACTORY ROAD	FROM HENLEY ROAD TO STORE ROAD	Local Access Footway	Link Road
FACTORY ROAD	FROM HENLEY ROAD TO FACTORY ROAD	Local Access Footway	Link Road
FACTORY ROAD	FROM FACTORY ROAD TO NORTH WOOLWICH ROAD	Local Access Footway	Link Road
FAIRLAND ROAD	FROM VAUGHAN ROAD TO HAM PARK ROAD	Local Access Footway	Local Access Road
FALCON STREET	FROM BETHELL AVENUE TO NO.1 FALCON STREET	Local Access Footway	Local Access Road
FALCON STREET	FROM NO.26 FALCON STREET TO NO.95 FALCON STREET	Local Access Footway	Local Access Road
FALMOUTH STREET	FROM MARYLAND ROAD TO MARYLAND STREET	Local Access Footway	Local Access Road
FARADAY ROAD	FROM ROMFORD ROAD TO VAUGHAN ROAD	Local Access Footway	Local Access Road
FARINGFORD ROAD	FROM ALDWORTH ROAD TO MAIDEN ROAD	Local Access Footway	Local Access Road
FARTHINGALE WALK	FROM STATION STREET TO HIGH STREET	Link Footway	Not Applicable
FAWN ROAD	FROM RAVENHILL ROAD TO CREDON ROAD	Local Access Footway	Local Access Road
FELIXSTOWE COURT	FROM NO.37-42 TO NO.70-80	Link Footway	Link Road
FELIXSTOWE COURT	FROM NO.31-36 TO NO.37-42	Link Footway	Link Road
FELIXSTOWE COURT	FROM FISHGUARD WAY TO T-HEAD	Link Footway	Link Road
FELIXSTOWE COURT	FROM NO.31-36 TO NO.51-58	Link Footway	Link Road

FELSTED ROAD	FROM BAXTER ROAD TO END	Local Access Footway	Local Access Road
FEN STREET	FROM HUNTINGDON STREET TO CAXTON STREET NORTH	Local Access Footway	Local Access Road
FENDT CLOSE	FROM 12 METRES WEST OF BRAY DRIVE TO 13 METRES EAST OF BRAY DRIVE	Local Access Footway	Local Access Road
FENTONS AVENUE	FROM GREENGATE STREET TO BALAAM STREET	Local Access Footway	Local Access Road
FERNDAL ROAD	FROM ST GEORGES AVENUE TO GREEN STREET	Local Access Footway	Local Access Road
FERNDAL STREET	FROM YEOMAN CLOSE TO ARTISAN CLOSE	Local Access Footway	Link Road
FERNDAL STREET	FROM WOOLWICH MANOR WAY RBT TO TRADER ROAD	Local Access Footway	Link Road
FERNDAL STREET	FROM TRADER ROAD TO ARTISAN CLOSE	Local Access Footway	Link Road
FERNHILL STREET	FROM ALBERT ROAD TO END	Local Access Footway	Local Access Road
FERNS ROAD	FROM ROMFORD ROAD TO THE GREEN	Local Access Footway	Local Access Road
FIELD ROAD	FROM VANSITTART ROAD TO FOREST LANE	Local Access Footway	Local Access Road
FIELD ROAD	FOOTPATH FROM FIELD ROAD TO FOWLER ROAD	Local Access Footway	Not Applicable
FIFE ROAD	FROM FORDS PARK ROAD TO END	Local Access Footway	Local Access Road
FIFTH AVENUE	FROM END TO ROMFORD ROAD	Local Access Footway	Local Access Road
FINDEN ROAD	FROM RATCLIFF ROAD TO GREEN STREET	Local Access Footway	Local Access Road
FIRBANK CLOSE	FROM FIRBANK CLOSE TO FIRBANK CLOSE	Local Access Footway	Local Access Road
FIRBANK CLOSE	FROM SHEERWATER ROAD TO FIRBANK CLOSE	Local Access Footway	Local Access Road
FIREFLY GARDENS	FROM DAKOTA GARDENS TO END	Local Access Footway	Local Access Road
FIRST AVENUE	FROM BALAAM STREET TO HOWARDS ROAD	Local Access Footway	Local Access Road
FIRST AVENUE	FROM ROMFORD ROAD TO CHURCH ROAD	Local Access Footway	Local Access Road
FISHER STREET	FROM ALEXANDRA STREET TO NEWHAVEN LANE	Local Access Footway	Local Access Road

FISHER STREET	FROM ALEXANDRA STREET TO END	Local Access Footway	Local Access Road
FISHGUARD WAY	FROM WOOLWICH MANOR WAY TO BARGE HORSE ROAD	Local Access Footway	Local Access Road
FITZWILLIAM MEWS	FROM HANOVER AVENUE TO END	Local Access Footway	Local Access Road
FLANDERS ROAD	FROM HIGH STREET SOUTH TO FOLKESTONE ROAD	Local Access Footway	Link Road
FLANDERS ROAD	FROM FOLKESTONE ROAD TO END	Local Access Footway	Link Road
FLEET ROAD	FROM JENKINS LANE NORTH-WESTWARD	Link Footway	Not Applicable
FLEETWOOD CLOSE	FLEETWOOD CLOSE T-HEAD	Local Access Footway	Local Access Road
FLEETWOOD CLOSE	FROM SHEARWATER ROAD TO T-HEAD	Local Access Footway	Local Access Road
FLETCHER CLOSE	FROM TRADER ROAD TO END	Local Access Footway	Local Access Road
FLINT CLOSE	FROM VICARAGE LANE TO NO.3	Link Footway	Link Road
FLORENCE ELSON CLOSE	FROM GRANTHAM ROAD TO END	Link Footway	Link Road
FLORENCE ELSON CLOSE	FROM GRANTHAM ROAD TO END	Link Footway	Link Road
FLORENCE ROAD	FROM REDCLYFFE ROAD TO END	Local Access Footway	Local Access Road
FLORENCE ROAD	FROM RUDOLPH ROAD TO UPPER ROAD	Local Access Footway	Local Access Road
FLORENCE ROAD	FROM RUDOLPH ROAD TO EMMA ROAD	Local Access Footway	Local Access Road
FLORENCE STREET	FROM BLANCHE STREET TO BETHELL AVENUE	Local Access Footway	Local Access Road
FLORENCE STREET	FLORENCE STREET SPUR	Local Access Footway	Local Access Road
FLORENCE STREET	FOOTPATH FROM FLORENCE STREET TO HERMIT ROAD	Local Access Footway	Not Applicable
FOLKESTONE ROAD	FROM GOOSELEY LANE TO PARK AVEUE	Local Access Footway	Link Road
FOLKESTONE ROAD	FROM NO.137 FOLKESTONE ROAD TO NO.151 FOLKESTONE ROAD	Local Access Footway	Local Access Road
FOLKESTONE ROAD	FOLKESTONE ROAD SPUR	Local Access Footway	Link Road
FOLKESTONE ROAD	FROM GOOSELEY LANE TO PARK AVEUE	Local Access Footway	Link Road
FOLKESTONE ROAD	FOLKESTONE ROAD SPUR	Local Access Footway	Link Road

FORD STREET	FROM SHIRLEY STREET TO END	Local Access Footway	Local Access Road
FORDS PARK ROAD	FROM MCDOWALL CLOSE TO BUTCHERS ROAD	Local Access Footway	Link Road
FOREST DRIVE	FROM WHITTA ROAD TO ALDERSBROOK ROAD	Local Access Footway	Secondary Distributor
FOREST LANE	FROM LEYTONSTONE ROAD TO FOREST LANE	Local Access Footway	Secondary Distributor
FOREST LANE	FROM TOWER HAMLETS ROAD TO 23 METRES EAST OF KUHN WAY	Secondary Walking Route	Secondary Distributor
FOREST LANE	FROM WOODGRANGE TO 35 METRES WEST OF WOODGRANGE	Secondary Walking Route	Secondary Distributor
FOREST LANE	FROM 35 METRES WEST OF WOODGRANGE TO WOODGRANGE	Secondary Walking Route	Secondary Distributor
FOREST LANE	FROM MAGPIE CLOSE TO TOWER HAMLETS ROAD	Local Access Footway	Secondary Distributor
FOREST ROAD	FROM DAMES ROAD TO WOODFORD ROAD	Local Access Footway	Link Road
FOREST SIDE	FROM CAPEL ROAD NO.31 FOREST ROAD	Local Access Footway	Local Access Road
FOREST SIDE	FOOTPATH OUTSIDE NO.1-44	Local Access Footway	Not Applicable
FOREST STREET	FROM STATION ROAD TO FIELD ROAD	Secondary Walking Route	Local Access Road
FOREST STREET	FROM STATION ROAD TO FIELD ROAD	Secondary Walking Route	Local Access Road
FOREST VIEW ROAD	NORTHERN PART OF D-JUNCTION AT FOREST DRIVE	Local Access Footway	Local Access Road
FOREST VIEW ROAD	SOUTHERN PART OF D-JUNCTION AT FOREST DRIVE	Local Access Footway	Local Access Road
FOREST VIEW ROAD	FROM D-JUNCTION AT FOREST DRIVE TO ALDERSBROOK ROAD	Local Access Footway	Local Access Road
FORMUNT CLOSE	FROM VINCENT STREET TO END	Local Access Footway	Local Access Road
FORMUNT CLOSE	FORMUNT CLOSE SPUR	Local Access Footway	Local Access Road
FORT STREET	FROM NORTH WOOLWICH ROAD TO EVELYN ROAD	Local Access Footway	Local Access Road
FORTIS CLOSE	FROM CHURCHILL ROAD TO T-HEAD	Local Access Footway	Local Access Road
FORTIS CLOSE	FORTIS CLOSE T-HEAD	Local Access Footway	Local Access Road

FORTY ACRE LANE	FROM NEWHAM WAY TO MCDOWALL CLOSE	Local Access Footway	Link Road
FOSTER ROAD	FROM WHITWELL ROAD TO ANNE STREET	Local Access Footway	Local Access Road
FOTHERGILL CLOSE	FROM STRATFORD ROAD TO END	Local Access Footway	Local Access Road
FOTHERGILL CLOSE	FOOTPATH FROM NO.1 FOTHERGILL CLOSE TO HUNTER WALK	Local Access Footway	Not Applicable
FOUNDER CLOSE	FROM TRADER ROAD TO END	Local Access Footway	Local Access Road
FOURTH AVENUE	FROM CHURCH ROAD TO ROMFORD ROAD	Local Access Footway	Local Access Road
FOWLER ROAD	FROM END TO VANSITTART ROAD	Local Access Footway	Local Access Road
FOX CLOSE	FROM FORDS PARK ROAD TO END	Local Access Footway	Local Access Road
FOX ROAD	FROM BURKE STREET TO END	Local Access Footway	Local Access Road
FOXCOTTE CLOSE	FROM BOLEYN ROAD TO END	Local Access Footway	Local Access Road
FRANCIS STREET	FROM LEYTONSTONE ROAD TO MARYLAND STREET	Local Access Footway	Local Access Road
FRANK BAILEY WALK	FROM J/W BARRINGTON ROAD TO END	Local Access Footway	Not Applicable
FRANK STREET	FROM JUTLAND ROAD TO END	Local Access Footway	Local Access Road
FRANK STREET	FRANK STREET SPUR	Local Access Footway	Local Access Road
FRASER CLOSE	FROM LINTON GARDENS TO END	Local Access Footway	Local Access Road
FREEMASONS ROAD	FROM D-JUNCTION TO VICTORIA DOCK ROAD	Secondary Walking Route	Secondary Distributor
FREEMASONS ROAD	EASTERN PART OF D-JUNCTION AT NEWHAM WAY	Secondary Walking Route	Secondary Distributor
FREEMASONS ROAD	WESTERN PART OF D-JUNCTION AT NEWHAM WAY	Secondary Walking Route	Secondary Distributor
FRIARS ROAD	FROM GRANGEWOOD STREET TO END	Local Access Footway	Local Access Road
FRIENDSHIP WAY	FOOTPATH FROM CARPENTERS ROAD TO WARTON ROAD	Local Access Footway	Not Applicable
FRINTON ROAD	FROM BRAMPTON ROAD TO HATHERLEY GARDENS	Local Access Footway	Local Access Road

FRINTON ROAD	FROM HATHERLEY GARDENS TO BOUNDARY ROAD	Local Access Footway	Local Access Road
FROBISHER ROAD	FROM WOOLWICH MANOR WAY RBT TO END	Primary Walking Route	Local Access Road
FROBISHER ROAD	FROM FROBISHER ROAD TO END	Primary Walking Route	Local Access Road
FROBISHER ROAD	FROM WOOLWICH MANOR WAY RBT TO END	Primary Walking Route	Local Access Road
FROBISHER ROAD	FROM FROBISHER ROAD TO END	Primary Walking Route	Local Access Road
FRY ROAD	FROM ELIZABETH ROAD TO PLASHET GROVE	Local Access Footway	Local Access Road
FULMER ROAD	FROM STANSFELD ROAD TO TOLLGATE ROAD	Local Access Footway	Local Access Road
GADWALL CLOSE	FROM END TO FREEMASONS ROAD	Local Access Footway	Local Access Road
GAGE ROAD	FROM MALMESBURY ROAD TO END	Local Access Footway	Local Access Road
GAINSBOROUGH AVENUE	FROM CHURCH ROAD TO END	Local Access Footway	Local Access Road
GAINSBOROUGH AVENUE	FROM J/W GAINSBOROUGH AVENUE TO OUTSIDE NO.22	Local Access Footway	Local Access Road
GAINSBOROUGH AVENUE	GAINSBOROUGH AVENUE FOOTPATH	Local Access Footway	Not Applicable
GAINSBOROUGH ROAD	FROM GRANGE ROAD TO MANOR ROAD	Secondary Walking Route	Link Road
GALLIONS ROAD	FROM ARMADA WAT RBT TO END	Local Access Footway	Local Access Road
GARDNER ROAD	FROM ESK ROAD TO ELKINGTON ROAD	Local Access Footway	Local Access Road
GARFIELD ROAD	FROM COLUMBIA ROAD TO OHIO ROAD	Local Access Footway	Local Access Road
GARNET WALK	FOOTPATH FROM KINGFISHER STREET TO SWALLOW STREET	Local Access Footway	Not Applicable
GARVARY ROAD	FROM PRINCE REGENT LANE TO T-HEAD	Local Access Footway	Local Access Road
GARVARY ROAD	GARVARY ROAD T-HEAD	Local Access Footway	Local Access Road
GATCOMBE ROAD	FROM WESLEY AVENUE TO GATCOMBE ROAD RBT	Local Access Footway	Local Access Road
GATCOMBE ROAD	GATCOMBE ROAD RBT	Local Access Footway	Local Access Road

GAUTREY SQUARE	FROM ARMSTRONG CLOSE TO TRUESDALE ROAD	Local Access Footway	Local Access Road
GAWSWORTH CLOSE	FROM ASH ROAD TO END	Local Access Footway	Local Access Road
GAY ROAD	FROM ABBEY LANE TO RIVERSIDE ROAD	Local Access Footway	Local Access Road
GEERE ROAD	FROM END TO PORTWAY	Local Access Footway	Local Access Road
GENTRY GARDENS	FROM WHITWELL ROAD TO END	Local Access Footway	Local Access Road
GEOFFREY GARDENS	FROM CENTRAL PARK ROAD TO HALDANE ROAD	Local Access Footway	Local Access Road
GEORGE COMBERTON WALK	FROM GAINSBOROUGH AVENUE TO REESLAND CLOSE	Link Footway	Not Applicable
GEORGE STREET	FROM VICTORIA DOCK ROAD TO PETRO STREET NORTH	Local Access Footway	Local Access Road
GEORGE STREET	FROM JUDE STREET TO CAXTON STREET NORTH	Local Access Footway	Local Access Road
GEORGE STREET	FROM JUDE STREET TO CAXTON STREET NORTH	Local Access Footway	Local Access Road
GERALD ROAD	FROM BEACONSFIELD ROAD TO END	Local Access Footway	Local Access Road
GERMANDER WAY	FROM MILNER ROAD TO GERMANDER WAY T-HEAD	Local Access Footway	Local Access Road
GERMANDER WAY	FROM NO.49 GERMANDER WAY TO NO.50 GERMANDER WAY	Local Access Footway	Local Access Road
GERRY RAFFLES SQUARE	FOOTPATH FROM SALWAY ROAD TO THE MALL	Prestige Walking Zone	Not Applicable
GIBBINS ROAD	FROM KENNARD ROAD TO CARPENTERS ROAD	Local Access Footway	Local Access Road
GIBBINS ROAD	FROM NO.38 GIBBINS ROAD TO NO.78 GIBBINS ROAD	Local Access Footway	Local Access Road
GIBBINS ROAD	FROM HUTCHINS CLOSE TO END	Local Access Footway	Local Access Road
GIFT LANE	FROM CHURCH STREET TO END	Local Access Footway	Local Access Road
GILBERT STREET	FROM BURGESS ROAD TO T-HEAD	Local Access Footway	Local Access Road
GILBERT STREET	GILBERT STREET T-HEAD	Local Access Footway	Local Access Road
GILBERT STREET	GILBERT STREET SPUR	Local Access Footway	Local Access Road
GILL AVENUE	FROM BOREHAM AVENUE TO END	Local Access Footway	Local Access Road

GILLETT AVENUE	FROM BARKING ROAD TO CENTRAL PARK ROAD	Local Access Footway	Local Access Road
GILLMAN DRIVE	FROM CHURCH STREET TO END	Local Access Footway	Local Access Road
GIRALDA CLOSE	FROM FULMER ROAD TO END	Local Access Footway	Local Access Road
GIVEN WILSON WALK	FROM STRIDE ROAD LOOPING ANTI-CLOCKWISE AROUND COMMON	Link Footway	Not Applicable
GLADDING ROAD	FROM WHITTA ROAD TO CAPEL ROAD	Local Access Footway	Link Road
GLADSTONE AVENUE	FROM HIGH STREET NORTH TO BROWNING ROAD	Local Access Footway	Link Road
GLASGOW ROAD	FROM EDINBURGH ROAD TO NORTH STREET	Local Access Footway	Local Access Road
GLASIER COURT	FROM GLENAVON ROAD TO AIREDALE WALK	Link Footway	Link Road
GLEN ROAD	FROM PRINCE REGENT LANE TO BELGRAVE ROAD	Primary Walking Route	Link Road
GLEN ROAD	FROM BELGRAVE ROAD TO NO.42 GLEN ROAD	Local Access Footway	Link Road
GLENAVON ROAD	FROM ROMFORD ROAD TO FARINGFORD ROAD	Local Access Footway	Local Access Road
GLENCAIRNE CLOSE	FROM SHEERWATER ROAD TO GLENCAIRNE CLOSE T-HEAD	Local Access Footway	Local Access Road
GLENCAIRNE CLOSE	FROM GLENCAIRNE CLOSE TO GLENCAIRNE CLOSE	Local Access Footway	Local Access Road
GLENISTER STREET	FROM WOODMAN STREET TO ALBERT WALK	Local Access Footway	Local Access Road
GLENPARKE ROAD	FROM UPTON LANE TO PALMERSTON ROAD	Local Access Footway	Local Access Road
GLENPARKE ROAD	FROM PALMERSTON ROAD TO GREEN STREET	Local Access Footway	Local Access Road
GLOBE ROAD	FROM FOREST LANE TO END	Local Access Footway	Local Access Road
GLOUCESTER ROAD	FROM ROMFORD ROAD TO END	Local Access Footway	Local Access Road
GODBOLD ROAD	FROM LESTER AVENUE TO MANOR ROAD	Local Access Footway	Local Access Road
GODBOLD ROAD	FROM LESTER AVENUE TO GAINSBOROUGH ROAD	Local Access Footway	Local Access Road
GODFREY STREET	FROM ABBEY LANE TO END	Local Access Footway	Local Access Road
GODWIN ROAD	FROM CRANMER ROAD TO LATIMER ROAD	Local Access Footway	Local Access Road

GODWIN ROAD	FROM LATIMER ROAD TO GOODWIN ROAD	Local Access Footway	Local Access Road
GODWIN ROAD	FROM LORNE ROAD TO TYLNEY ROAD	Local Access Footway	Local Access Road
GODWIN ROAD	FROM TYLNEY ROAD TO RIDLEY ROAD	Local Access Footway	Local Access Road
GODWIN ROAD	FROM CHESTNUT AVENUE TO CRANMER ROAD	Local Access Footway	Local Access Road
GOLDCREST CLOSE	FROM END TO SHEERWATER ROAD	Local Access Footway	Local Access Road
GOLDEN PLOVER CLOSE	FROM MAPLIN ROAD TO END	Local Access Footway	Local Access Road
GOLDSMITH AVENUE	FROM HIGH STREET NORTH TO ESSEX ROAD	Local Access Footway	Local Access Road
GOLDSMITH AVENUE	FROM BROWNING ROAD TO ESSEX ROAD	Local Access Footway	Local Access Road
GOLDWING CLOSE	FROM HOOPER ROAD TO END	Local Access Footway	Local Access Road
GOOSE SQUARE	FROM COVENTRY CLOSE TO EXETER CLOSE	Local Access Footway	Local Access Road
GOOSELEY LANE	FROM FOLKESTONE ROAD TO NO.133 GOOSELEY LANE	Link Footway	Local Access Road
GOOSELEY LANE	FROM VICARAGE LANE TO FOLKESTONE ROAD	Link Footway	Link Road
GOOSELEY LANE	FROM VICARAGE LANE TO FOLKESTONE ROAD	Link Footway	Link Road
GOOSELEY LANE	FROM FOLKESTONE ROAD TO NO.133 GOOSELEY LANE	Link Footway	Local Access Road
GORDON STREET	FROM GRANGE ROAD TO END	Local Access Footway	Local Access Road
GORDON STREET	FROM GORDON STREET TO END	Local Access Footway	Local Access Road
GORSE CLOSE	FROM RADLAND ROAD TO END	Local Access Footway	Local Access Road
GOUGH ROAD	FROM TREVELYAN ROAD TO END	Local Access Footway	Local Access Road
GOVIER CLOSE	FROM VICARAGE LANE TO END	Local Access Footway	Local Access Road
GOWER ROAD	FROM WYATT ROAD TO UPTON LANE	Local Access Footway	Local Access Road
GRAHAM ROAD	FROM WHITWELL ROAD TO FOSTER ROAD	Local Access Footway	Local Access Road
GRANGE ROAD	FROM BALAAM STREET TO UPPER ROAD	Local Access Footway	Local Access Road

GRANGE ROAD	FROM UPPER ROAD TO ELIM WAY	Link Footway	Secondary Distributor
GRANGE ROAD	FROM ELIM WAY TO HERMIT ROAD	Secondary Walking Route	Secondary Distributor
GRANGE ROAD	FROM BALAAM STREET TO GRANGE ROAD	Secondary Walking Route	Link Road
GRANGEWOOD STREET	FROM KATHERINE ROAD TO VICTORIA AVENUE	Secondary Walking Route	Link Road
GRANGEWOOD STREET	FROM VICTORIA AVENUE TO PLASHET GROVE	Secondary Walking Route	Link Road
GRANT STREET	FROM GRANGE ROAD TO WHITWELL ROAD	Local Access Footway	Local Access Road
GRANTHAM ROAD	FROM CHURCH ROAD TO DERSINGHAM AVENUE	Local Access Footway	Local Access Road
GRANTHAM ROAD	GRANTHAM ROAD TO REAR OF CHARLBURY HOUSE	Local Access Footway	Local Access Road
GRANTHAM ROAD	GRANTHAM ROAD TO REAR OF WILLIS HOUSE	Local Access Footway	Local Access Road
GRANTHAM ROAD	GRANTHAM ROAD TO REAR OF ARTHUR WALLS HOUSE	Local Access Footway	Local Access Road
GRANTHAM ROAD	GRANTHAM ROAD TO REAR OF BLAKESLAY HOUSE	Local Access Footway	Local Access Road
GRANTHAM ROAD	FRONT OF NO.40 TO SIDE OF NO.40	Local Access Footway	Local Access Road
GRANTHAM ROAD	GRANTHAM ROAD TO REAR OF NO.70	Local Access Footway	Local Access Road
GRANTHAM ROAD	REAR OF NO.64 TO TO ROADWAY	Local Access Footway	Local Access Road
GRANTHAM ROAD	GRANTHAM ROAD SPUR	Local Access Footway	Local Access Road
GRASMERE ROAD	FROM HIGH STREET TO END	Local Access Footway	Local Access Road
GREAT EASTERN ROAD	FROM THE GROVE TO GREAT EASTERN ROAD	Prestige Walking Zone	Main Distributor
GREAT EASTERN ROAD	FROM GREAT EASTERN ROAD TO PARK AVENUE	Prestige Walking Zone	Main Distributor
GREAT EASTERN ROAD	FROM ANGEL LANE TO 70 METRES EAST OF GROVE CRESCENT ROAD	Prestige Walking Zone	Main Distributor
GREAT EASTERN ROAD	FROM HIGH STREET TO ANGEL LANE	Prestige Walking Zone	Main Distributor
GREATFIELD AVENUE	WESTERN PART OF D-JUNCTION AT LONSDALE AVENUE	Local Access Footway	Local Access Road
GREATFIELD AVENUE	EASTERN PART OF D-JUNCTION AT LONSDALE AVENUE	Local Access Footway	Local Access Road

GREATFIELD AVENUE	FROM HIGH STREET SOUTH TO D-JUNCTION	Local Access Footway	Local Access Road
GREBE CLOSE	FROM CORMORANT ROAD TO END	Local Access Footway	Local Access Road
GREEN STREET	FROM PLASHET ROAD TO ROMFORD ROAD	Prestige Walking Zone	Main Distributor
GREEN STREET	FROM BARKING ROAD TO PARK ROAD	Prestige Walking Zone	Main Distributor
GREEN STREET	FROM PLASHET ROAD TO PLASHET GROVE	Prestige Walking Zone	Main Distributor
GREEN STREET	FROM PARK ROAD TO PLASHET GROVE	Prestige Walking Zone	Main Distributor
GREEN STREET	FROM ROMFORD ROAD TO WINDSOR ROAD	Local Access Footway	Local Access Road
GRENCROFT CLOSE	FROM NEATSCOURT ROAD TO END	Local Access Footway	Local Access Road
GREENGATE STREET	FROM BARKING ROAD TO GREENGATE STREET SLIP	Primary Walking Route	Main Distributor
GREENGATE STREET	GREENGATE SLIP FROM GREENGATE STREET TO BARKING ROAD	Primary Walking Route	Main Distributor
GREENGATE STREET	FROM GREENGATE STREET SLIP TO WINKFIELD ROAD	Primary Walking Route	Main Distributor
GREENHILL GROVE	FROM ROMFORD ROAD TO NO.5 GREENHILL GROVE	Local Access Footway	Local Access Road
GREENHILL GROVE	FROM J/W GREENHILL GROVE TO END	Local Access Footway	Local Access Road
GREENLEAF ROAD	FROM REDCLYFFE ROAD TO END	Local Access Footway	Local Access Road
GREENWICH CRESCENT	GREENWICH CRESCENT LOOP FROM NO.1 TO NO.15	Local Access Footway	Local Access Road
GREENWOOD ROAD	FROM PLAISTOW ROAD NORTHWARDS THEN WESTWARDS TO END	Local Access Footway	Local Access Road
GRENADIER STREET	FROM BRIXHAM STREET TO MANWOOD STREET	Local Access Footway	Local Access Road
GRESHAM ROAD	FROM NO.1 GRESHAM ROAD TO SHIPMAN ROAD	Local Access Footway	Local Access Road
GRESHAM ROAD	FROM FLANDERS ROAD TO WHITE HORSE ROAD	Local Access Footway	Local Access Road
GRIMSBY GROVE	FROM FISHGUARD WAY TO NO.100 GRIMSAY ROAD	Local Access Footway	Local Access Road
GROSVENOR GARDENS	FROM WELBECK ROAD TO HATHERLEY GARDENS	Local Access Footway	Local Access Road

GROSVENOR ROAD	FROM UPTON LANE TO GREEN STREET	Local Access Footway	Local Access Road
GROSVENOR ROAD	FROM EVERSLEIGH ROAD TO GRANGEWOOD STREET	Local Access Footway	Local Access Road
GROVE CRESCENT ROAD	FROM THE GROVE TO GREAT EASTERN ROAD	Local Access Footway	Local Access Road
GROVE CRESCENT ROAD	FROM GROVE CRESCENT ROAD TO COUNCIL OFFICES	Prestige Walking Zone	Local Access Road
GROVE CRESCENT ROAD	FROM COUNCIL OFFICES TO SALWAY ROAD	Local Access Footway	Local Access Road
GROVE CRESCENT ROAD	FROM GROVE CRESCENT ROAD TO COUNCIL OFFICES	Prestige Walking Zone	Local Access Road
GUILDFORD ROAD	FROM BUTTERFIELD SQUARE TO GUILDFORD ROAD T-HEAD	Local Access Footway	Local Access Road
GUILDFORD ROAD	GUILFORD ROAD T-HEAD	Local Access Footway	Local Access Road
GURNEY CLOSE	FROM GURNEY ROAD TO END	Local Access Footway	Local Access Road
GURNEY ROAD	FROM LEYTONSTONE ROAD TO CRUIKSHANK ROAD	Local Access Footway	Local Access Road
GURNEY ROAD	FROM J/W GURNEY ROAD TO END	Local Access Footway	Local Access Road
GWENDOLINE AVENUE	FROM HAROLD ROAD TO PLASHET ROAD	Local Access Footway	Local Access Road
HADLEIGH WALK	FROM KIRKHAM ROAD TO ANDREWES GARDENS	Link Footway	Not Applicable
HAIG ROAD EAST	FROM INNISKILLING ROAD TO END	Local Access Footway	Local Access Road
HAIG ROAD WEST	FROM TUNMARSH LANE TO NEW CITY ROAD	Local Access Footway	Local Access Road
HALDANE ROAD	FROM CHESLEY GARDENS TO BASIL AVENUE	Local Access Footway	Local Access Road
HALDANE ROAD	FROM HATHERLEY GARDENS TO CHELSEY GARDENS	Local Access Footway	Local Access Road
HALE ROAD	FROM STOKES ROAD TO ROMAN ROAD	Local Access Footway	Local Access Road
HALL ROAD	FROM CALEDON ROAD TO BARKING ROAD	Local Access Footway	Local Access Road
HALLEY ROAD	FROM SHREWSBURY ROAD TO HIGH STREET NORTH	Local Access Footway	Local Access Road
HALLEY ROAD	FROM SHREWSBURY ROAD TO KATHERINE ROAD	Local Access Footway	Local Access Road
HALLEY ROAD	FROM GREEN STREET TO KATHERINE ROAD	Local Access Footway	Local Access Road

HALLSVILLE ROAD	FROM RATHBONE ROAD TO SILVERTOWN WAY	Local Access Footway	Link Road
HALLSVILLE ROAD	FROM RATHBONE ROAD TO SILVERTOWN WAY	Local Access Footway	Link Road
HALLYWELL CRESCENT	HALLYWELL CRESCENT LOOP FROM PRIMARY SCHOOL TO NO.112	Local Access Footway	Local Access Road
HAM PARK ROAD	FROM VICARAGE ROAD TO HAM PARK LANE	Link Footway	Link Road
HAM PARK ROAD	FROM WARWICK ROAD TO UPTON LANE	Link Footway	Link Road
HAMEWAY	HAMEWAY RBT	Local Access Footway	Local Access Road
HAMFRITH ROAD	FROM END TO ROMFORD ROAD	Local Access Footway	Local Access Road
HAMILTON ROAD	FROM GAINSBOROUGH ROAD TO VALERIAN WAY	Local Access Footway	Local Access Road
HAMPTON ROAD	FROM BALMORAL ROAD TO ROMFORD ROAD	Local Access Footway	Local Access Road
HAMPTON ROAD	FROM WOODGRANGE TO BALMORAL ROAD	Local Access Footway	Local Access Road
HANAMEEL STREET	FROM NORTH WOOLWICH ROAD TO WESTWOOD ROAD	Local Access Footway	Local Access Road
HANAMEEL STREET	FROM EVELYN ROAD TO END	Local Access Footway	Local Access Road
HANDS WALK	RUSSEL ROAD SPUR OPPOSITE SUMMERDALE COURT CARE CENTRE	Local Access Footway	Not Applicable
HANOVER AVENUE	FROM BRITANNIA GATE RBT TO END	Local Access Footway	Local Access Road
HARBERSON ROAD	FROM GEERE ROAD TO RICHFORD ROAD	Local Access Footway	Local Access Road
HARBERSON ROAD	FROM CAISTOR PARK ROAD TO GEERE ROAD	Local Access Footway	Local Access Road
HARCOURT AVENUE	FROM CHURCH ROAD TO VERNON AVENUE	Local Access Footway	Local Access Road
HARCOURT ROAD	FROM NO.111 HARCOURT ROAD TO STEPHENS ROAD	Local Access Footway	Local Access Road
HARCOURT ROAD	FROM STEPHENS ROAD TO CORPORATION STREET	Local Access Footway	Local Access Road
HARDY AVENUE	FROM WESLEY AVENUE TO END	Local Access Footway	Local Access Road
HAREBELL DRIVE	FROM WINSOR TERRACE TO ANGELICA DRIVE	Local Access Footway	Local Access Road
HAROLD ROAD	FROM RAYMOND ROAD TO CARTER ROAD	Local Access Footway	Local Access Road

HAROLD ROAD	FROM RAYMOND ROAD TO GREEN STREET	Local Access Footway	Local Access Road
HARPER ROAD	FROM COVENTRY CLOSE TO SAVAGE GARDENS	Local Access Footway	Local Access Road
HARRIER WAY	FROM TOLLGATE ROAD TO NO.86 HARRIER WAY	Local Access Footway	Local Access Road
HARROW ROAD	FROM COURTLAND ROAD TO HOLME ROAD	Local Access Footway	Local Access Road
HARTINGTON ROAD	FROM LAMBERT ROAD TO VANDOME CLOSE	Local Access Footway	Local Access Road
HARTLAND ROAD	FROM NO.15 DEVENAY ROAD TO NO.92 DEVENAY ROAD	Local Access Footway	Local Access Road
HARTLEPOOL COURT	FROM FISHGUARD WAY TO END	Link Footway	Link Road
HARTLEY AVENUE	FROM BARKING ROAD TO WAKEFIELD STREET	Local Access Footway	Local Access Road
HARTMANN ROAD	FROM CONNAUGHT BRIDGE RBT TO HARTMANN ROAD RBT	Local Access Footway	Secondary Distributor
HARTMANN ROAD	HARTMANN ROAD RBT	Local Access Footway	Secondary Distributor
HARTMANN ROAD	FROM CONNAUGHT ROAD TO END	Local Access Footway	Link Road
HARTMANN ROAD	FROM HARTMANN ROAD (EASTERN JUNCTION) TO HARTMANN ROAD (WESTERN JUNCTION)	Local Access Footway	Link Road
HARTSHORN GARDENS	FROM HAMEWAY RBT TO END	Local Access Footway	Local Access Road
HARTSWORTH CLOSE	FROM WHITELEGG ROAD TO END	Local Access Footway	Local Access Road
HATFIELD ROAD	FROM GURNEY ROAD TO END	Local Access Footway	Local Access Road
Hastings Road	From Plymouth Road to Robertson Road	Local Access Footway	Local Access Road
HATHAWAY CRESCENT	FROM SHAKESPEARE CRESCENT TO HATHAWAY CRESCENT	Local Access Footway	Local Access Road
HATHAWAY CRESCENT	FROM NO.186-193 HATHAWAY CRESCENT TO NO.9-16 HATHAWAY CRESCENT	Local Access Footway	Local Access Road
HATHAWAY CRESCENT	FROM NO.84 HATHAWAY CRESCENT TO NO.18-49 HATHAWAY CRESCENT	Local Access Footway	Local Access Road
HATHAWAY CRESCENT	FROM NO.154-185 HATHAWAY CRESCENT TO NO.85 HATHAWAY CRESCENT	Local Access Footway	Local Access Road
HATHAWAY CRESCENT	HATHAWAY CRESCENT SPUR BETWEEN NO.119 AND NO.120	Local Access Footway	Local Access Road
HATHAWAY CRESCENT	HATHAWAY CRESCENT SPUR BETWEEN NO.85 AND NO.86	Local Access Footway	Local Access Road

HATHAWAY CRESCENT	HATHAWAY CRESCENT SPUR BETWEEN NO.51 AND NO.52	Local Access Footway	Local Access Road
HATHAWAY CRESCENT	HATHAWAY CRESCENT SPUR BETWEEN NO.153 AND NO.154	Local Access Footway	Local Access Road
HATHAWAY CRESCENT	HATHAWAY CRESCENT SPUR BY NO.18	Local Access Footway	Local Access Road
HATHAWAY CRESCENT	HATHAWAY CRESCENT SPUR BETWEEN NO.281 AND NO.273	Local Access Footway	Local Access Road
HATHAWAY CRESCENT	FOOTPATH FROM NO.135 SHAKESPEARE CRESCENT TO HATHAWAY CRESCENT	Local Access Footway	Not Applicable
HATHERLEY GARDENS	EASTERN PART OF D-JUNCTION AT CENTRAL PARK ROAD	Local Access Footway	Link Road
HATHERLEY GARDENS	FROM D-JUNCTION TO FRINTON ROAD	Local Access Footway	Link Road
HATHERLEY GARDENS	FROM FRINTON ROAD TO LONSDALE AVENUE	Local Access Footway	Link Road
HATHERLEY GARDENS	WESTERN PART OF D-JUNCTION AT CENTRAL PARK ROAD	Local Access Footway	Link Road
HAWKSMOOR CLOSE	FROM ALLHALLOWS ROAD TO END	Local Access Footway	Local Access Road
HAY CLOSE	FROM VICARAGE LANE TO NO.19 HAY CLOSE	Local Access Footway	Local Access Road
HAY CLOSE	FROM NO.18 HAY CLOSE TO NO.37 HAY CLOSE	Local Access Footway	Local Access Road
HAYDAY ROAD	FROM KILDARE ROAD TO END	Local Access Footway	Local Access Road
HAYDAY ROAD	FROM CAMBUS ROAD TO LING ROAD	Local Access Footway	Local Access Road
HAYDAY ROAD	FROM END TO TINTO ROAD	Local Access Footway	Local Access Road
HAYDAY ROAD	HAYDAY NORTHERN SPUR	Local Access Footway	Local Access Road
HAYDAY ROAD	HAYDAY SOUTHERN SPUR	Local Access Footway	Local Access Road
HAZEL ROAD	FROM WALNUT GARDENS TO END	Local Access Footway	Local Access Road
HEATHER CLOSE	FROM PENNYROYAL AVENUE TO END	Local Access Footway	Local Access Road
HEATHFIELD CLOSE	FROM SHEERWATER ROAD TO HEATHFIELD CLOSE T-HEAD	Local Access Footway	Local Access Road
HEATHFIELD CLOSE	FROM HEATHFIELD CLOSE TO HEATHFIELD CLOSE	Local Access Footway	Local Access Road

HEIGHAM ROAD	FROM COLVIN ROAD TO KATHERINE ROAD	Local Access Footway	Local Access Road
HEIGHAM ROAD	FROM COLVIN ROAD TO HIGH STREET NORTH	Local Access Footway	Local Access Road
HELENA ROAD	FROM LONDON ROAD TO RUDOLPH ROAD	Local Access Footway	Local Access Road
HELENA ROAD	FROM EMMA ROAD TO RUDOLPH ROAD	Local Access Footway	Local Access Road
HENDERSON ROAD	FROM KATHERINE ROAD TO GREEN STREET	Local Access Footway	Local Access Road
HENLEY ROAD	FROM PIER ROAD TO FACTORY ROAD	Local Access Footway	Link Road
HENNIKER GARDENS	FROM CHELTENHAM GARDENS TO GEOFFREY GARDENS	Local Access Footway	Link Road
HENNIKER GARDENS	FROM GEOFFREY GARDENS TO CHELSEY GARDENS	Local Access Footway	Link Road
HENNIKER GARDENS	FROM CHESLEY GARDENS TO HATHERLEY GARDENS	Local Access Footway	Link Road
HENNIKER ROAD	FROM NO.167-183 HENNIKER ROAD TO LEYTONSTONE ROAD	Local Access Footway	Local Access Road
HENRY ADDLINGTON CLOSE	FROM COUNTY ROAD TO END	Local Access Footway	Local Access Road
HENRY ROAD	FROM ST BARTHOLOMEWS ROAD TO BARTLE AVENUE	Local Access Footway	Local Access Road
HERBERT ROAD	FROM ROMFORD TO NO.27 HERBERT ROAD	Local Access Footway	Local Access Road
HERBERT STREET	FROM CHESTERTON ROAD TO SWETE STREET	Local Access Footway	Local Access Road
HERMIT ROAD	FROM GRANGE ROAD TO BARKING ROAD	Secondary Walking Route	Secondary Distributor
HEYWORTH ROAD	FROM IDMISTON ROAD TO CRUIKSHANK ROAD	Local Access Footway	Local Access Road
HEYWORTH ROAD	FROM END TO IDMISTON ROAD	Local Access Footway	Local Access Road
HEYWORTH ROAD	FROM LEYTON ROAD TO OLYMPIC PARK BOUNDARY	Local Access Footway	Local Access Road
HICKMAN CLOSE	FROM FULMER ROAD TO END	Local Access Footway	Local Access Road
HIDE	FROM DOWNINGS TO COVELEES WALL	Local Access Footway	Local Access Road
HIGH MEADS ROAD	FROM ALESTAN BECK ROAD TO BROADGATE ROAD	Local Access Footway	Local Access Road

HIGH STREET	FROM 25 METRES SOUTHWEST OF CHANT STREET TO GREAT EASTERN ROAD	Prestige Walking Zone	Main Distributor
HIGH STREET	FROM HIGH STREET TO CARPENTERS ROAD	Secondary Walking Route	Main Distributor
HIGH STREET	FROM CARPENTERS ROAD TO GREAT EASTERN ROAD	Prestige Walking Zone	Main Distributor
HIGH STREET	FROM 25 METRES SOUTHWEST OF CHANT STREET TO CHANT STREET	Prestige Walking Zone	Main Distributor
HIGH STREET	FROM 60 METRES SOUTHWEST OF SUGAR HOUSE LANE TO 102 METRES SOUTHWEST OF SUGAR HOUSE LANE	Secondary Walking Route	Main Distributor
HIGH STREET	FROM HIGH STREET NE TO HIGH STREET	Secondary Walking Route	Main Distributor
HIGH STREET	HIGH STREET EAST SLIP FROM NO.111 HIGH STREET	Secondary Walking Route	Main Distributor
HIGH STREET	FROM HIGH STREET NORTH UNDER THE BRIDGE TO HIGH STREET	Secondary Walking Route	Main Distributor
HIGH STREET	FROM NO.111 HIGH STREET TO BOROUGH BOUNDARY	Secondary Walking Route	Main Distributor
HIGH STREET	HIGH STREET WEST SLIP FROM BOROUGH BOUNDARY TO NO.68 HIGH STREET	Secondary Walking Route	Main Distributor
HIGH STREET	FROM BOROUGH BOUNDARY TO NO.111 HIGH STREET	Secondary Walking Route	Main Distributor
HIGH STREET	FROM BALAAM STREET TO CLEGG STREET	Primary Walking Route	Main Distributor
HIGH STREET	FROM NORTH STREET TO BALAAM STREET	Primary Walking Route	Main Distributor
HIGH STREET	FROM CLEGG STREET TO UPPER STREET	Primary Walking Route	Main Distributor
HIGH STREET	FROM 25 METRES SOUTHWEST OF CHANT STREET TO 60 METRES SOUTH WEST OF SUGAR HOUSE LANE	Prestige Walking Zone	Main Distributor
HIGH STREET	HIGH STREET LOOP	Local Access Footway	Main Distributor
HIGH STREET NORTH	FROM MILTON AVENUE TO BLUEBELL AVENUE	Primary Walking Route	Main Distributor
HIGH STREET NORTH	FROM CLEMENTS ROAD TO MILTON AVENUE	Prestige Walking Zone	Main Distributor
HIGH STREET NORTH	FROM BLUEBELL AVENUE TO ROMFORD ROAD	Primary Walking Route	Main Distributor
HIGH STREET NORTH	FROM BARKING ROAD TO CAULFIELD ROAD	Prestige Walking Zone	Local Access Road
HIGH STREET NORTH	FROM CAULFIELD ROAD TO CLEMENTS ROAD	Prestige Walking Zone	Local Access Road

HIGH STREET NORTH	FROM BARKING ROAD TO CAULFIELD ROAD	Prestige Walking Zone	Local Access Road
HIGH STREET NORTH	FROM CAULFIELD ROAD TO CLEMENTS ROAD	Prestige Walking Zone	Local Access Road
HIGH STREET SOUTH	FROM WOOLWICH MANOR WAY TO FLANDERS ROAD	Primary Walking Route	Main Distributor
HIGH STREET SOUTH	FROM FLANDERS ROAD TO BARKING ROAD	Primary Walking Route	Main Distributor
HILDA ROAD	FROM STAR LANE TO HILDA ROAD T-HEAD	Local Access Footway	Local Access Road
HILDA ROAD	HILDA ROAD T-HEAD	Secondary Walking Route	Local Access Road
HILDA ROAD	FROM PLASHET GROVE TO END	Local Access Footway	Local Access Road
HILDA ROAD	HILDA ROAD T-HEAD	Secondary Walking Route	Local Access Road
HILLCROFT ROAD	FROM RBT AT ETM HOUSE TO EASTBURY ROAD	Local Access Footway	Local Access Road
HOCKLEY AVENUE	FROM CENTRAL PARK ROAD TO BARKING ROAD	Local Access Footway	Local Access Road
HOGARTH CLOSE	FROM HOGARTH CLOSE TO HOGARTH CLOSE	Local Access Footway	Local Access Road
HOGARTH CLOSE	FROM SHEERWATER ROAD TO HOGARTH CLOSE T-HEAD	Local Access Footway	Local Access Road
HOLBORN ROAD	FROM PRINCE REGENT LANE TO CUMBERLAND ROAD	Local Access Footway	Local Access Road
HOLBROOK ROAD	FROM CORPORATION STREET TO PLAISTOW ROAD	Local Access Footway	Local Access Road
HOLLAND ROAD	FROM BURGESS ROAD TO WALL END ROAD	Local Access Footway	Local Access Road
HOLLAND ROAD	FROM WALL END ROAD TO HALL ROAD	Local Access Footway	Local Access Road
HOLLAND ROAD	FROM NO.69 HOLLAND ROAD TO MEMORIAL AVENUE	Local Access Footway	Local Access Road
HOLLINGTON ROAD	FROM HIGH STREET SOUTH TO SANDFORD ROAD	Local Access Footway	Local Access Road
HOLLINGTON ROAD	FROM HIGH STREET SOUTH TO SANDFORD ROAD	Local Access Footway	Local Access Road
HOLLOWAY ROAD	FROM HIGH STREET SOUTH TO END	Local Access Footway	Local Access Road
HOLLYBUSH STREET	FROM GREENGATE STREET TO CAVE ROAD	Local Access Footway	Local Access Road

HOLLYBUSH STREET	FROM CAVE ROAD (SOUTHERN JUNCTION) TO CAVE ROAD (NORTHERN JUNCTION)	Local Access Footway	Local Access Road
HOLME ROAD	FROM HARROW ROAD TO STAMFORD ROAD	Local Access Footway	Local Access Road
HOLME ROAD	FROM OAKFIELD ROAD TO STAMFORD ROAD	Local Access Footway	Local Access Road
HOLNESS ROAD	FROM MAITLAND ROAD TO TAVISTOCK ROAD	Local Access Footway	Local Access Road
HOLT ROAD	FROM ALBERT ROAD TO NEWLAND STREET	Local Access Footway	Local Access Road
HOLYHEAD CLOSE	FROM VALIANT WAY TO END	Link Footway	Not Applicable
HOLYROOD MEWS	FROM WESLEY AVENUE TO T-HEAD	Link Footway	Link Road
HOLYROOD MEWS	FROM NO.1 TO NO.29 HOLYROOD MEWS	Link Footway	Link Road
HOOPER ROAD	FROM END TO BUTCHERS ROAD	Local Access Footway	Local Access Road
HOOPER ROAD	HOOPER ROAD SPUR	Local Access Footway	Local Access Road
HOPKINS MEWS	FROM WEST ROAD TO RIGHT OF NO.5 HOPKINS MEWS	Link Footway	Not Applicable
HOPKINS MEWS	FROM BEFORE NO.1 TO BEYOND NO.12 HOPKINS MEWS	Link Footway	Not Applicable
HOPKINS MEWS	FROM NO.10 HOPKINS MEWS TO WEST ROAD	Link Footway	Not Applicable
HORACE ROAD	FROM WOODFORD ROAD TO CHESTNUT AVENUE	Local Access Footway	Local Access Road
HORNET WAY	FROM NORTH-EASTERN ARMADA WAY RBT TO ARMADA WAY (WESTERN JUNCTION)	Link Footway	Link Road
HORSE LEAZE	HORSE LEAZE NORTHERN LOOP	Local Access Footway	Local Access Road
HORSE LEAZE	HORSE LEAZE SOUTHERN LOOP	Local Access Footway	Local Access Road
HORSE LEAZE	FROM WOOLWICH MANOR WAY TO NEWARK KNOK	Local Access Footway	Link Road
HOSKINS CLOSE	FROM NO.45 HOSKINS CLOSE TO NO.117 HOSKINS CLOSE	Local Access Footway	Local Access Road
HOTHAM STREET	FROM ROKEBY STREET TO END	Local Access Footway	Local Access Road
HOWARD ROAD	FROM MARKET STREET TO TILBURY ROAD	Local Access Footway	Local Access Road
HOWARDS ROAD	FROM BALAAM STREET TO END	Local Access Footway	Local Access Road
HOY STREET	FROM CAXTON STREET NORTH TO JUDE STREET	Local Access Footway	Local Access Road
HOY STREET	FROM CAXTON STREET NORTH TO JUDE STREET	Local Access Footway	Local Access Road

HUBBARD STREET	FROM ABBEY ROAD TO MORTHAM STREET	Local Access Footway	Local Access Road
HUBERT ROAD	FROM GROSVENOR GARDENS TO FRINTON ROAD	Local Access Footway	Local Access Road
HUGHAN ROAD	FROM BOND STREET TO NEWTON ROAD	Local Access Footway	Local Access Road
HULL PLACE	FROM FISHGUARD WAY TO END	Link Footway	Link Road
HUMBERSTONE ROAD	FROM TUNMARSH LANE TO SUTTON COURT ROAD	Local Access Footway	Local Access Road
HUMBERSTONE ROAD	FROM HUMBERSTONE ROAD TO END	Local Access Footway	Local Access Road
HUNTER WALK	FOOTPATH FROM NO.10 HUNTER WALK NORTHWARDS TO END	Local Access Footway	Not Applicable
HUNTINGDON STREET	FROM HOY STREET TO END	Local Access Footway	Local Access Road
HUNTINGDON STREET	FROM HOY STREET TO END	Local Access Footway	Local Access Road
HUNTS LANE	FROM HIGH STREET TO NO.37 HUNTS LANE	Local Access Footway	Local Access Road
HUNTS LANE	FROM NO.37 HUNTS LANE TO END	Local Access Footway	Local Access Road
HURRY CLOSE	FROM VICARAGE LANE TO SUB STATION HURRY CLOSE	Local Access Footway	Local Access Road
HURRY CLOSE	FROM HURRY CLOSE TO HURRY CLOSE	Local Access Footway	Local Access Road
HUTCHINS CLOSE	FROM GIBBINS ROAD TO END	Local Access Footway	Local Access Road
HYDE CLOSE	FROM PELLY ROAD TO END	Local Access Footway	Local Access Road
HYDERABAD WAY	FROM ELLIOT CLOSE TO END	Local Access Footway	Local Access Road
IBBOTSON AVENUE	FROM WREN CLOSE TO RUSCOE ROAD	Local Access Footway	Local Access Road
IDMISTON ROAD	FROM TREVELYAN ROAD TO BUCKINGHAM ROAD	Local Access Footway	Local Access Road
IDMISTON ROAD	FROM IDMISTON ROAD TO END	Local Access Footway	Local Access Road
IDMISTON ROAD	FROM BUCKINGHAM ROAD TO END	Local Access Footway	Local Access Road
ILKLEY ROAD	FROM NOTTINGHAM AVENUE TO PRINCE REGENT LANE	Local Access Footway	Local Access Road
IMPERIAL MEWS	FROM ST MARTINS AVENUE TO END	Local Access Footway	Local Access Road

IMPERIAL MEWS	IMPERIAL MEWS SPUR	Local Access Footway	Local Access Road
INGAL ROAD	FROM END TO HAYDAY ROAD	Local Access Footway	Local Access Road
INGESTRE ROAD	FROM TALBOT ROAD TO STRODE ROAD	Local Access Footway	Local Access Road
INNISKILLING ROAD	FROM BARKING ROAD TO SUTTON COURT ROAD	Local Access Footway	Local Access Road
IRELAND CLOSE	FROM BRADLEY STONE ROAD TO T-HEAD	Local Access Footway	Local Access Road
IRELAND CLOSE	IRELAND CLOSE T-HEAD	Local Access Footway	Local Access Road
IRIS CLOSE	FROM EVELYN DENINGTON ROAD TO T-HEAD	Local Access Footway	Local Access Road
IRIS CLOSE	IRIS CLOSE T-HEAD	Local Access Footway	Local Access Road
ISMAILIA ROAD	FROM UPTON LANE TO ELMHURST ROAD	Local Access Footway	Local Access Road
ISOM CLOSE	FROM BELGRAVE ROAD TO END	Local Access Footway	Local Access Road
IVY ROAD	FROM PACIFIC ROAD TO END	Local Access Footway	Local Access Road
IVY ROAD	IVY ROAD SPUR	Local Access Footway	Local Access Road
JACK CLOW ROAD	FROM ALAN HOCKEN WAY TO JACK CLOW ROAD	Local Access Footway	Local Access Road
JACK CORNWELL STREET	FROM GRANTHAM ROAD TO DERSINGHAM AVENUE	Local Access Footway	Local Access Road
JACK CORNWELL STREET	FROM J/W JACK CORNWELL STREET TO END	Local Access Footway	Local Access Road
JACK DASH WAY	FROM END TO VIKING GARDENS	Local Access Footway	Local Access Road
JADE CLOSE	FROM NO.8 JADE CLOSE TO NO.39 JADE CLOSE	Local Access Footway	Local Access Road
JADE CLOSE	FROM NO.30 JADE CLOSE TO NO.78 JADE CLOSE	Local Access Footway	Local Access Road
JAKE RUSSELL WALK	FOOTPATH FROM VICTORIA DOCK ROAD TO STANSFELD ROAD	Link Footway	Not Applicable
JAMES CLOSE	FROM RICHMOND STREET TO END	Local Access Footway	Local Access Road
JANSON CLOSE	FROM JANSON ROAD TO END	Local Access Footway	Local Access Road
JANSON ROAD	FROM LEYTONSTONE ROAD TO CRUIKSHANK ROAD	Local Access Footway	Local Access Road

JASPER ROAD	FROM JADE CLOSE TO STANSFELD ROAD	Local Access Footway	Local Access Road
JEDBURGH ROAD	FROM NEW CITY ROAD TO TUNMARSH LANE	Local Access Footway	Local Access Road
JEDBURGH ROAD	FROM INNISKILLING ROAD TO NEW CITY ROAD	Local Access Footway	Local Access Road
JELLCOE ROAD	FROM JUTLAND ROAD TO END	Local Access Footway	Local Access Road
JENKINS LANE	FROM ERIC CLARKE LANE FOR 169 METRES NORTH	Local Access Footway	Link Road
JENKINS LANE	FROM JENKINS LANE NW TO JENKINS LANE	Link Footway	Link Road
JENKINS LANE	JENKINS LANE RBT	Link Footway	Link Road
JENKINS LANE	FROM JENKINS LANE RBT TO JENKINS LANE	Link Footway	Link Road
JENKINS LANE	FROM ALFRED'S WAY TO JENKINS LANE	Local Access Footway	Link Road
JENKINS LANE	FROM JENKINS LANE SLIP TO JENKINS LANE	Local Access Footway	Link Road
JENKINS LANE	SLIP ON TO ALFRED'S WAY FROM JENKINS LANE	Local Access Footway	Link Road
JENKINS LANE	SLIP OFF ALFRED'S WAY TO JENKINS LANE	Local Access Footway	Link Road
JENKINS ROAD	FROM PRINCE REGENT LANE TO WESTPORT ROAD	Local Access Footway	Local Access Road
JEPHSON ROAD	FROM PRESTBURY ROAD TO MARLBOROUGH ROAD	Local Access Footway	Local Access Road
JERSEY ROAD	FROM PRINCE REGENT LANE TO JERSEY ROAD	Local Access Footway	Local Access Road
JERSEY ROAD	JERSEY ROAD T-HEAD	Local Access Footway	Local Access Road
JOHN BARNES WALK	FROM MCGRATH ROAD TO HAMFRITH ROAD	Link Footway	Not Applicable
JOHN STREET	FROM PLAISTOW GROVE TO CHURCH STREET	Local Access Footway	Local Access Road
JOHNSTONE ROAD	FROM MANBROUGH AVENUE TO HIGH STREET SOUTH	Local Access Footway	Local Access Road
JONES ROAD	FROM PALMER ROAD TO HOLBORN ROAD	Local Access Footway	Local Access Road
JUDE STREET	FROM SHIRLEY STREET TO HOY STREET	Local Access Footway	Local Access Road
JUDE STREET	FROM ST LUKES SQUARE TO TARLING ROAD	Local Access Footway	Local Access Road
JUDE STREET	FROM SHIRLEY STREET TO HOY STREET	Local Access Footway	Local Access Road

JUDE STREET	FROM ST LUKES SQUARE TO TARLING ROAD	Local Access Footway	Local Access Road
JULIA GARFIELD MEWS	FROM WESLEY AVENUE TO END	Link Footway	Link Road
JULIETTE ROAD	FROM SALMEN ROAD TO END	Local Access Footway	Local Access Road
JULIETTE ROAD	JULIETTE ROAD SPUR	Local Access Footway	Local Access Road
JUNCTION ROAD	FROM EASTERN ROAD TO NORTHERN ROAD	Secondary Walking Route	Local Access Road
JUNCTION ROAD	FROM EASTERN ROAD TO NORTHERN ROAD	Secondary Walking Route	Local Access Road
JUNIPER LANE	JUNIPER LANE LOOP FROM NORTH TO SOUTH	Local Access Footway	Local Access Road
JUNIPER LANE	JUNIPER LANE FOOTPATH	Local Access Footway	Not Applicable
JUPP ROAD	FROM LETT ROAD TO END	Local Access Footway	Local Access Road
JUPP ROAD WEST	FROM JUPP ROAD TO CARPENTERS ROAD	Local Access Footway	Local Access Road
JUTLAND ROAD	FROM BARKING ROAD TO END	Local Access Footway	Local Access Road
KATHERINE ROAD	FROM ST STEPHENS ROAD TO ROMFORD ROAD	Secondary Walking Route	Secondary Distributor
KATHERINE ROAD	FROM PLASHET GROVE TO ST STEPHENS ROAD	Secondary Walking Route	Secondary Distributor
KATHERINE ROAD	FROM HEIGHAM ROAD TO PLASHET GROVE	Secondary Walking Route	Secondary Distributor
KATHERINE ROAD	FROM BARKING ROAD TO HEIGHAM ROAD	Secondary Walking Route	Secondary Distributor
KEATS AVENUE	FROM WESLEY AVENUE TO END	Local Access Footway	Local Access Road
KELLAND ROAD	FROM BARKING ROAD TO END	Local Access Footway	Local Access Road
KELLAND ROAD	FROM DOHERTY ROAD TO FOSTER ROAD	Local Access Footway	Local Access Road
KELLER CRESCENT	FROM GLADDING ROAD (SOUTHERN JUNCTION) TO GLADDING ROAD (NORTHERN JUNCTION)	Local Access Footway	Local Access Road
KEMPTON ROAD	FROM BURGESS ROAD TO WALL END ROAD	Local Access Footway	Local Access Road
KEMPTON ROAD	FROM WALL END ROAD TO HALL ROAD	Local Access Footway	Local Access Road
KEMPTON ROAD	FROM ALTIMORE AVENUE TO KEPPEL ROAD	Local Access Footway	Local Access Road

KEMPTON ROAD	FROM HALL ROAD TO ALTMORE AVENUE	Local Access Footway	Local Access Road
KEMPTON ROAD	FROM KEPPEL ROAD TO HIGH STREET NORTH	Secondary Walking Route	Local Access Road
KEMPTON ROAD	FROM KEPPEL ROAD TO HIGH STREET NORTH	Secondary Walking Route	Local Access Road
KENNACRAIG CLOSE	FROM HANAMEEL STREET TO END	Link Footway	Link Road
KENNARD ROAD	FROM JUPP ROAD TO GIBBINS ROAD	Local Access Footway	Local Access Road
KENNARD STREET	FROM NEWLAND STREET TO END	Local Access Footway	Local Access Road
KENNEDY CLOSE	FROM SWETE STREET TO END	Local Access Footway	Local Access Road
KENNEDY CLOSE	KENNEDY CLOSE FOOTPATH	Local Access Footway	Not Applicable
KENNEDY CLOSE	KENNEDY CLOSE FOOTPATH FROM NO.35 TO NO.13	Local Access Footway	Not Applicable
KENSINGTON AVENUE	FROM SHAKESPEARE CRESCENT TO BROWNING ROAD	Local Access Footway	Local Access Road
KENSINGTON AVENUE	FROM HIGH STREET NORTH TO BROWNING ROAD	Local Access Footway	Local Access Road
KENT STREET	FROM BEAUMOUNT ROAD TO END	Local Access Footway	Local Access Road
KENT STREET	KENT STREET FOOTPATH	Local Access Footway	Not Applicable
KEOGH ROAD	FROM KEOGH ROAD TO WATER LANE	Local Access Footway	Local Access Road
KEOGH ROAD	FROM MCGRATH ROAD TO KEOGH ROAD	Local Access Footway	Local Access Road
KEPPEL ROAD	FROM BARKING ROAD TO BURGESS ROAD	Secondary Walking Route	Link Road
KERRISON ROAD	FROM WISE ROAD TO END	Local Access Footway	Local Access Road
KERRISON ROAD	FOOTPATH FROM KERRISON ROAD TO CAM ROAD	Local Access Footway	Not Applicable
KERRY CLOSE	KERRY CLOSE SPUR	Local Access Footway	Local Access Road
KERRY CLOSE	FROM FREEMASONS ROAD TO NO.17 KERRY CLOSE	Local Access Footway	Local Access Road
KESTREL AVENUE	FROM SWAN APPROACH TO END	Local Access Footway	Local Access Road
KHARTOUM ROAD	FROM BARKING ROAD TO DONGOLA ROAD	Local Access Footway	Local Access Road

KILDARE ROAD	FROM CARSON ROAD TO DOUGLAS ROAD	Local Access Footway	Local Access Road
KILDARE ROAD	FROM HAYDAY ROAD TO DOUGLAS ROAD	Local Access Footway	Local Access Road
KILLIP CLOSE	FROM IBBOTSON AVENUE TO END	Local Access Footway	Local Access Road
KILLIP CLOSE	FOOTPATH FROM RATHBONE STREET TO FOX ROAD	Local Access Footway	Not Applicable
KIMBERLEY AVENUE	FROM BARKING ROAD TO CENTRAL PARK ROAD	Local Access Footway	Local Access Road
KIMBERLEY ROAD	FROM HERMIT ROAD TO PRETORIA ROAD	Local Access Footway	Local Access Road
KING GEORGE AVENUE	FROM NO.2 KING GEORGE AVENUE TO NEWHAM CITY FARM	Local Access Footway	Local Access Road
KING GEORGE AVENUE	KING GEORGE AVENUE SPUR	Local Access Footway	Local Access Road
KING GEORGE AVENUE	FROM NO.58 KING GEORGE AVENUE TO NO.5 CASPIAN WALK	Local Access Footway	Local Access Road
KING STREET	KING STREET T-HEAD	Local Access Footway	Local Access Road
KING STREET	FROM BARKING ROAD TO T-HEAD	Local Access Footway	Local Access Road
KINGFISHER STREET	KINGFISHER STREET T-HEAD FROM NO.32 KINGFISHER STREET TO NO.50 KINGFISHER STREET	Local Access Footway	Local Access Road
KINGFISHER STREET	FROM PERIDOT STREET TO T-HEAD	Local Access Footway	Local Access Road
KINGS COURT	FROM QUEENS ROAD TO END	Local Access Footway	Local Access Road
KINGS ROAD	FROM GREEN STREET TO KINGS ROAD	Local Access Footway	Local Access Road
KINGS ROAD	FROM NO.39 KINGS ROAD TO NO.39 KINGS ROAD	Local Access Footway	Local Access Road
KINGSFORD WAY	FROM TOLLGATE ROAD TO LION ROAD	Primary Walking Route	Local Access Road
KINGSFORD WAY	FROM TOLLGATE ROAD TO LION ROAD	Primary Walking Route	Local Access Road
KINGSLAND ROAD	FROM BOUNDARY ROAD TO NEW CITY ROAD	Local Access Footway	Local Access Road
KINGSLAND ROAD	FROM NEW CITY ROAD TO TUNMARSH LANE	Local Access Footway	Local Access Road
KINGSLEY ROAD	FROM UPTON LANE TO UPTON AVENUE	Local Access Footway	Local Access Road

KIRKHAM ROAD	FROM END TO NORTHUMBERLAND ROAD	Local Access Footway	Local Access Road
KIRKHAM ROAD	FOOTPATH FROM LAMBERT ROAD TO POINT BETWEEN NO.62 AND NO.44 VARLEY ROAD	Local Access Footway	Not Applicable
KIRTON ROAD	FROM RAVENHILL ROAD TO CREDON ROAD	Local Access Footway	Local Access Road
KITCHENER ROAD	FROM GREEN STREET TO UPTON LANE	Local Access Footway	Local Access Road
KNIGHTON ROAD	FROM SIDNEY ROAD TO FOREST ROAD	Local Access Footway	Local Access Road
KNIGHTS ROAD	FROM BRADFIELD ROAD TO NORTH WOOLWICH ROAD	Local Access Footway	Local Access Road
KNOX ROAD	FROM DISRAELI ROAD TO WARWICK ROAD	Local Access Footway	Local Access Road
KUHN WAY	FROM FOREST LANE TO END	Secondary Walking Route	Local Access Road
KUHN WAY	FROM FOREST LANE TO END	Secondary Walking Route	Local Access Road
KYLEMORE CLOSE	KYLEMORE CLOSE T-HEAD FROM NO.6 KYLEMORE CLOSE TO NO.23 KYLEMORE CLOSE	Local Access Footway	Local Access Road
KYLEMORE CLOSE	FROM PARR ROAD TO T-HEAD	Local Access Footway	Local Access Road
KYLEMORE CLOSE	FOOTPATH BETWEEN NO.12 KYLEMORE CLOSE AND NO.17 KYLEMORE CLOSE TOWARD BARKING ROAD	Local Access Footway	Not Applicable
LACEWING CLOSE	FROM SEWELL STREET TO END	Link Footway	Link Road
LADYSMITH AVENUE	FROM CENTRAL PARK ROAD TO BARKING ROAD	Local Access Footway	Local Access Road
LADYSMITH ROAD	FROM PRETORIA ROAD TO HERMIT ROAD	Local Access Footway	Local Access Road
LADYWELL STREET	FROM PLAISTOW GROVE TO END	Local Access Footway	Local Access Road
LAMBERT ROAD	FROM FREEMASONS ROAD TO END	Local Access Footway	Local Access Road
LANCASTER ROAD	FROM UPTON LANE TO ST ANTHONYS ROAD	Local Access Footway	Local Access Road
LANDSEER AVENUE	FROM CHURCH ROAD TO END	Local Access Footway	Local Access Road
LANE MEWS	FROM COLCHESTER AVENUE TO END	Link Footway	Link Road
LANGDON CRESCENT	FROM LANGDON CRESCENT RBT TO PARK AVENUE	Secondary Walking Route	Local Access Road
LANGDON CRESCENT	LANGDON CRESCENT LOOP	Local Access Footway	Local Access Road

LANGDON CRESCENT	SPUR IN LANGDON CRESCENT LOOP	Local Access Footway	Local Access Road
LANGDON CRESCENT	LANGDON CRESCENT RBT	Secondary Walking Route	Local Access Road
LANGDON CRESCENT	FROM NO.102 LANGDON ROAD TO LANGDON CRESCENT RBT	Secondary Walking Route	Local Access Road
LANGDON CRESCENT	FROM NO.102 LANGDON ROAD TO LANGDON CRESCENT RBT	Secondary Walking Route	Local Access Road
LANGDON CRESCENT	LANGDON CRESCENT RBT	Secondary Walking Route	Local Access Road
LANGDON CRESCENT	FROM LANGDON CRESCENT RBT TO PARK AVENUE	Secondary Walking Route	Local Access Road
LANGDON ROAD	FROM PARK AVENUE TO LANGDON CRESCENT	Secondary Walking Route	Local Access Road
LANGDON ROAD	LANGDON ROAD SPUR	Secondary Walking Route	Local Access Road
LANGDON ROAD	FROM PARK AVENUE TO LANGDON CRESCENT	Secondary Walking Route	Local Access Road
LANGDON ROAD	LANGDON ROAD SPUR	Secondary Walking Route	Local Access Road
LANGTON AVENUE	FROM VICARAGE LANE TO WOLSEY AVENUE	Local Access Footway	Local Access Road
LANSDOWN ROAD	FROM JEPHSON ROAD TO KATHERINE ROAD	Local Access Footway	Local Access Road
LAPIS MEWS	FROM WARTON ROAD TO T-HEAD	Link Footway	Link Road
LAPIS MEWS	FROM NEAR BRIDGEWATER ROAD SOUTH-EASTWARD	Link Footway	Link Road
LARKSPUR CLOSE	FROM SORREL GARDENS TO END	Local Access Footway	Local Access Road
LATHAM CLOSE	FROM OLIVER GARDENS TO END	Local Access Footway	Local Access Road
LATHOM ROAD	FROM ALTMORE AVENUE TO WALL END ROAD	Local Access Footway	Local Access Road
LATHOM ROAD	FROM WALL END ROAD TO BURGESS ROAD	Local Access Footway	Local Access Road
LATHOM ROAD	FROM HIGH STREET NORTH TO KEPPEL ROAD	Secondary Walking Route	Local Access Road
LATHOM ROAD	FROM KEPPEL ROAD TO ALTMORE AVENUE	Local Access Footway	Local Access Road
LATHOM ROAD	FROM HIGH STREET NORTH TO KEPPEL ROAD	Secondary Walking Route	Local Access Road
LATIMER AVENUE	FROM BARKING ROAD TO KEMPTON ROAD	Local Access Footway	Local Access Road

LATIMER ROAD	FROM CAPEL ROAD TO SEBERT ROAD	Local Access Footway	Local Access Road
LAVENDER STREET	FROM MANBEY GROVE TO END	Local Access Footway	Local Access Road
LAWRENCE AVENUE	FROM CHURCH ROAD TO JACK CORNWELL STREET	Local Access Footway	Local Access Road
LAWRENCE AVENUE	FROM JACK CORNWELL STREET TO END	Local Access Footway	Local Access Road
LAWRENCE ROAD	FROM GWENDOLINE AVENUE TO CLAUDE ROAD	Local Access Footway	Local Access Road
LAWRENCE ROAD	FROM KATHERINE ROAD TO COLVIN ROAD	Local Access Footway	Local Access Road
LAWRENCE STREET	FROM VINCENT STREET TO NO.83 LAWRENCE STREET	Local Access Footway	Local Access Road
LAWSON CLOSE	LAWSON CLOSE SPUR	Local Access Footway	Local Access Road
LAWSON CLOSE	FROM ATKINSON ROAD TO END	Local Access Footway	Local Access Road
LEADER AVENUE	FROM DORE AVENUE TO MILLAIS AVENUE	Local Access Footway	Local Access Road
LEAMINGTON CLOSE	FROM CHURCH ROAD TO END	Local Access Footway	Local Access Road
LEAMOUTH ROAD	FROM REMINGTON ROAD TO END	Local Access Footway	Local Access Road
LEAROYD GARDENS	FROM EAST HAM MANOR WAY TO END	Local Access Footway	Local Access Road
LEATHER GARDENS	FROM NO.52 MANOR ROAD TO NO.60 MANOR ROAD	Local Access Footway	Local Access Road
LEATHER GARDENS	FOOTPATH FROM ABBEY ROAD TO NO.1-25 LEATHER GARDENS	Local Access Footway	Not Applicable
LEATHER GARDENS	FROM NORTH-EAST OF PLAYGROUND HEADING NORTH-WEST	Local Access Footway	Not Applicable
LEATHER GARDENS	FOOTPATH FROM NO.1-125 LEATHER GARDENS TO WORTHING CLOSE	Local Access Footway	Not Applicable
LEATHER GARDENS	FOOTPATH FROM NO.23 LEATHER GARDENS TO POINT BETWEEN NO.13 AND NO.15 ABBEY ROAD	Local Access Footway	Not Applicable
LEATHER GARDENS	FOOTPATH FROM NO.29 LEATHER GARDENS TO MITRE ROAD	Local Access Footway	Not Applicable
LEATHER GARDENS	FOOTPATH FROM POINT BEHIND NO.19 ABBEY ROAD TO MITRE ROAD	Local Access Footway	Not Applicable
LEATHER GARDENS	FROM WORTHING CLOSE TO END	Link Footway	Link Road
LEGGATT ROAD	FROM RIVERSIDE ROAD TO CLAYPOLE ROAD	Local Access Footway	Local Access Road

LEGGATT ROAD	FROM CLAYPOLE ROAD TO BISSON ROAD	Local Access Footway	Local Access Road
LEIGH ROAD	FROM BURGESS ROAD TO SOUTHBEND ROAD	Local Access Footway	Local Access Road
LEIGH ROAD	FROM SOUTHBEND ROAD TO STEVENAGE ROAD	Local Access Footway	Local Access Road
LEIGHTON AVENUE	FROM MILLAIS AVENUE TO DORE AVENUE	Local Access Footway	Local Access Road
LENS ROAD	FROM SHAFTESBURY ROAD TO DORSET ROAD	Local Access Footway	Local Access Road
LEONARD ROAD	FROM STATION ROAD TO FIELD ROAD	Local Access Footway	Local Access Road
LEONARD STREET	FROM ALBERT ROAD TO DREW ROAD	Local Access Footway	Local Access Road
LESLIE ROAD	FROM FREEMASONS ROAD TO END	Local Access Footway	Local Access Road
LESTER AVENUE	FROM GODBOLD ROAD TO GAINSBOROUGH ROAD	Local Access Footway	Local Access Road
LETT ROAD	FROM HIGH STREET TO JUPP ROAD	Local Access Footway	Local Access Road
LETTSON WALK	FROM WILLOW GROVE TO PELLY ROAD	Link Footway	Not Applicable
LEYES ROAD	FOOTPATH FROM PRINCE REGENT LANE TO END	Local Access Footway	Not Applicable
LEYTON ROAD	FROM WINDMILL LANE TO CHOBHAM ROAD	Local Access Footway	Secondary Distributor
LEYTON ROAD	FROM OLYMPIC PARK BOUNDARY TO CHOBHAM ROAD	Local Access Footway	Secondary Distributor
LEYTONSTONE ROAD	FROM MARYLAND POINT TO LEYTONSTONE ROAD	Primary Walking Route	Main Distributor
LEYTONSTONE ROAD	FROM 32 METRES WEST OF FOREST LANE WESTWARDS FOR 25 METRES	Primary Walking Route	Main Distributor
LEYTONSTONE ROAD	FROM 57 METRES WEST OF FOREST LANE NORTHEASTWARDS TO LEYTONSTONE ROAD	Primary Walking Route	Main Distributor
LEYTONSTONE ROAD	FROM LEYSTON ROAD RBT NE TO LEYSTON ROAD	Primary Walking Route	Main Distributor
LEYTONSTONE ROAD	FROM LEYSTON ROAD SE TO LEYSTON ROAD RBT	Primary Walking Route	Main Distributor
LEYTONSTONE ROAD	FROM GURNEY ROAD TO BOROUGH BOUNDARY	Primary Walking Route	Main Distributor
LEYTONSTONE ROAD	FROM LEYTONSTONE ROAD TO CHOBHAM ROAD	Primary Walking Route	Main Distributor
LEYTONSTONE ROAD	LEYTONSTONE ROAD RBT	Primary Walking Route	Main Distributor

LEYWICK STREET	FROM MITRE ROAD TO END	Local Access Footway	Local Access Road
LIBRA ROAD	FROM STRATFORD ROAD TO END	Local Access Footway	Local Access Road
LICHFIELD ROAD	FROM BOUNDARY ROAD TO HATHERLEY GARDENS	Local Access Footway	Local Access Road
LICHFIELD ROAD	FROM HATHERLEY GARDENS TO BRAMPTON ROAD	Local Access Footway	Local Access Road
LIDDINGTON ROAD	FROM PORTWAY TO HARBERSON ROAD	Local Access Footway	Local Access Road
LIDDON ROAD	FROM BALAAM STREET TO BARKING ROAD	Local Access Footway	Local Access Road
LILAC COURT	FROM CROWN MEWS TO END	Local Access Footway	Local Access Road
LIME WALK	FROM CHURCH STREET NORTH TO NO.19	Link Footway	Not Applicable
LINCOLN ROAD	FROM SHREWSBURY ROAD TO WOODHOUSE GROVE	Local Access Footway	Local Access Road
LINCOLN ROAD	FROM ELKINGTON ROAD TO CUMBERLAND ROAD	Local Access Footway	Local Access Road
LINDWOOD CLOSE	FROM NORTHUMBERLAND ROAD TO END	Local Access Footway	Local Access Road
LING ROAD	FROM HAYDAY ROAD TO CARSON ROAD	Local Access Footway	Local Access Road
LINTON GARDENS	FROM KESTERAL AVENUE TO MITCHELL WALK	Local Access Footway	Local Access Road
LINTON GARDENS	FROM MITCHELL WALK TO REMINGTON ROAD	Local Access Footway	Local Access Road
LINTON GARDENS	FROM REMINGTON ROAD TO ROBSON CLOSE	Local Access Footway	Local Access Road
LION ROAD	FROM TOLLGATE ROAD TO END	Local Access Footway	Local Access Road
LITCHFIELD AVENUE	FROM DEANERY ROAD TO ROMFORD ROAD	Local Access Footway	Local Access Road
LITTLE ILFORD LANE	FROM CHURCH ROAD TO ROMFORD ROAD	Local Access Footway	Link Road
LIVERPOOL ROAD	FROM AVONDALE TO MALMESBURY ROAD	Local Access Footway	Local Access Road
LIVINGSTONE ROAD	FROM HIGH STREET TO END	Local Access Footway	Local Access Road
LLOYD ROAD	FROM KEPPEL ROAD TO HIGH STREET NORTH	Local Access Footway	Local Access Road
LOBELIA CLOSE	FROM SORREL GARDENS TO END	Local Access Footway	Local Access Road

LONDON ROAD	FROM UPPER ROAD TO END	Local Access Footway	Local Access Road
LONDON ROAD	FROM CHESTERTON ROAD TO CHESTERTON TERRACE	Local Access Footway	Local Access Road
LONDON ROAD	FROM CHESTERTON ROAD TO CHESTERTON TERRACE	Local Access Footway	Local Access Road
LONG MARK ROAD	FROM FULMER ROAD TO ST MICHAELS CLOSE	Local Access Footway	Local Access Road
LONG WALL (F/P)	FROM GREENWAY PATH TO END	Link Footway	Not Applicable
LONSDALE AVENUE	FROM BOUNDARY LANE TO BRAMPTON ROAD	Secondary Walking Route	Link Road
LONSDALE AVENUE	FROM BRAMPTON ROAD TO SANDFORD ROAD	Local Access Footway	Link Road
LONSDALE AVENUE	FROM SANDFORD ROAD TO HIGH STREET SOUTH	Local Access Footway	Link Road
LONSDALE CLOSE	FROM LONSDALE AVENUE TO END	Local Access Footway	Local Access Road
LORD STREET	FROM ALBERT ROAD TO NEWLAND STREET	Local Access Footway	Local Access Road
LORNE ROAD	FROM CAPEL ROAD SEBERT ROAD	Local Access Footway	Local Access Road
LOUISE ROAD	FROM WATER LANE TO END	Local Access Footway	Local Access Road
LOVAGE APPROACH	FROM TOLLGATE RBT TO NORTHUMBERLAND ROAD	Local Access Footway	Local Access Road
LOWE AVENUE	FROM CHARFORD ROAD TO END	Local Access Footway	Local Access Road
LOWESTOFT MEWS	FROM FISHGUARD WAY TO END	Link Footway	Link Road
LOXFORD AVENUE	FROM BARKING ROAD TO CENTRAL PARK ROAD	Local Access Footway	Local Access Road
LUCAS AVENUE	FROM HAROLD ROAD TO PLASHET ROAD	Local Access Footway	Local Access Road
LUGG APPROACH	FROM ROMFORD ROAD TO END	Local Access Footway	Local Access Road
LUTON ROAD	FROM CROYDON ROAD TO END	Local Access Footway	Local Access Road
LYDEARD ROAD	FROM SOUTHEND ROAD TO BURGESS ROAD	Local Access Footway	Local Access Road
LYMINGTON CLOSE	FROM VALIANT WAY TO END	Link Footway	Not Applicable
MACARTHUR CLOSE	FROM MACARTHUR ROAD T-HEAD TO WYATT ROAD	Local Access Footway	Local Access Road

MACARTHUR CLOSE	MACARTHUR CLOSE T-HEAD	Local Access Footway	Local Access Road
MACAULAY ROAD	FROM BARKING ROAD TO CENTRAL PARK ROAD	Local Access Footway	Local Access Road
MACDONALD ROAD	FROM FIELD ROAD TO STATION ROAD	Local Access Footway	Local Access Road
MACGREGOR ROAD	FROM SULLIVAN AVENUE TO RIDGWELL ROAD	Local Access Footway	Local Access Road
MADGE GILL WAY	FROM RAY MASSEY WAY TO END	Local Access Footway	Local Access Road
MAFEKING AVENUE	FROM CENTRAL PARK ROAD TO BARKING ROAD	Local Access Footway	Local Access Road
MAFEKING ROAD	FROM KIMBERLEY ROAD TO LADYSMITH ROAD	Local Access Footway	Local Access Road
MAGDALENE GARDENS	FROM HAMEWAY RBT TO END	Local Access Footway	Local Access Road
MAGELLAN BOULEVARD	ARMADA WAY TO END	Local Access Footway	Link Road
MAGPIE CLOSE	FROM ARTHUR HORSLEY WALK TO END	Local Access Footway	Local Access Road
MAGPIE CLOSE	FROM FOREST LANE TO ARTHUR HORSLEY WALK	Local Access Footway	Local Access Road
MAIDEN ROAD	FROM WORLAND ROAD TO WELFARE ROAD	Local Access Footway	Local Access Road
MAITLAND ROAD	FROM TAVISTOCK ROAD TO ROMFORD ROAD	Local Access Footway	Local Access Road
MAJOR ROAD	FROM CHOBHAM ROAD RBT TO TEMPLE MILL LANE	Local Access Footway	Secondary Distributor
MAJOR ROAD	FROM HENNIKER ROAD TO CHOBHAM ROAD RBT	Local Access Footway	Local Access Road
MAJOR ROAD	FOOTPATH FROM MARYLAND ROAD TO END	Local Access Footway	Not Applicable
MALDON CLOSE	FROM FROM MARYLAND STREET TO END TO DAVID STREET	Link Footway	Not Applicable
MALMESBURY ROAD	FROM PERCY ROAD TO MALMESBURY TERRACE	Local Access Footway	Local Access Road
MALMESBURY TERRACE	FROM ORDNANCE ROAD TO END	Local Access Footway	Local Access Road
MALVERN ROAD	FROM KATHERINE ROAD TO TEMPLE ROAD	Local Access Footway	Local Access Road
MALVERN ROAD	FROM TEMPLE ROAD TO COURTLAND ROAD	Local Access Footway	Local Access Road
MANBEY GROVE	FROM THE GROVE TO WATER LANE	Local Access Footway	Local Access Road

MANBEY PARK ROAD	FROM THE GROVE TO WATER LANE	Local Access Footway	Local Access Road
MANBEY ROAD	FROM MANBEY GROVE TO MANBEY STREET	Local Access Footway	Local Access Road
MANBEY STREET	FROM MANBEY ROAD TO WATER LANE	Local Access Footway	Local Access Road
MANBROUGH AVENUE	FROM CHARLEMONT ROAD TO END	Local Access Footway	Local Access Road
MANBROUGH AVENUE	FROM CHARLEMONT ROAD TO END	Local Access Footway	Local Access Road
MANDELA ROAD	FROM HOOPER ROAD TO COOLFIN ROAD	Local Access Footway	Local Access Road
MANDRAKE WAY	FROM ELDERFLOWER WAY TO END	Local Access Footway	Local Access Road
MANOR FARM COURT	FROM HOLLOWAY ROAD TO END	Link Footway	Link Road
MANOR FARM COURT	FROM HOLLOWAY ROAD TO END	Link Footway	Link Road
MANOR PARK ROAD	FROM ROMFORD ROAD TO END	Local Access Footway	Local Access Road
MANOR PARK ROAD	MANOR PARK ROAD SPUR	Local Access Footway	Local Access Road
MANOR PARK ROAD	FROM MANOR PARK ROAD TO STATION ROAD	Local Access Footway	Local Access Road
MANOR ROAD	MANOR ROAD SLIP (EASTERN) AT NEW PLAISTOW ROAD	Link Footway	Secondary Distributor
MANOR ROAD	MANOR ROAD SLIP (CENTRAL) AT NEW PLAISTOW ROAD	Link Footway	Secondary Distributor
MANOR ROAD	MANOR ROAD SLIP (WESTERN) AT NEW PLAISTOW ROAD	Link Footway	Secondary Distributor
MANOR ROAD	FROM GODBOLD ROAD TO MANOR ROAD	Link Footway	Secondary Distributor
MANOR ROAD	MANOR ROAD RBT	Primary Walking Route	Secondary Distributor
MANOR ROAD	FROM MANOR ROAD RBT TO MANOR ROAD SLIP	Link Footway	Secondary Distributor
MANOR ROAD	FROM BARKING ROAD TO MANOR ROAD	Link Footway	Secondary Distributor
MANOR ROAD	FROM MANOR ROAD TO BARKING ROAD	Link Footway	Secondary Distributor
MANOR ROAD	FROM MANOR ROAD TO GODBOLD ROAD	Link Footway	Secondary Distributor
MANOR ROAD	FROM 50 METRES NORTH OF MEMORIAL AVENUE NORTHWARDS TO MANOR ROAD RBT	Primary Walking Route	Secondary Distributor
MANPREET COURT	FROM MORRIS AVENUE TO END	Link Footway	Not Applicable
MANTLE WAY	FROM ROMFORD ROAD TO END	Local Access Footway	Local Access Road
MANWOOD STREET	FROM FERNHILL STREET TO GRENADIER STREET	Local Access Footway	Local Access Road

MAPLECROFT CLOSE	FROM ALLHALLOWS ROAD TO END	Local Access Footway	Local Access Road
MAPLIN ROAD	FROM FREEMASONS ROAD TO END	Local Access Footway	Local Access Road
MAPLIN ROAD	MAPLIN ROAD SPUR	Local Access Footway	Local Access Road
MARABOU CLOSE	FROM CHURCH ROAD TO END	Link Footway	Link Road
MARCUS COURT	FROM MARCUS STREET TO END	Local Access Footway	Local Access Road
MARCUS STREET	FROM CHURCH STREET TO POINT OPPOSITE REBECCA CHEETHAM NURSERY SCHOOL	Local Access Footway	Local Access Road
MARCUS STREET	FROM REBECCA CHEETHAM NURSERY SCHOOL TO END	Local Access Footway	Local Access Road
MARGERYPARK ROAD	FROM KNOX ROAD TO ROMFORD ROAD	Local Access Footway	Local Access Road
MARGERYPARK ROAD	FROM HAM PARK ROAD TO SALISBURY ROAD	Local Access Footway	Local Access Road
MARGERYPARK ROAD	FROM SALISBURY ROAD TO KNOX ROAD	Local Access Footway	Local Access Road
MARINER ROAD	FROM DERSINGHAM AVENUE TO WARRIOR SQUARE	Local Access Footway	Local Access Road
MARK STREET	FROM WEST HAM LANE TO END	Local Access Footway	Local Access Road
MARKET STREET	FROM PARK AVENUE TO SUSSEX ROAD	Local Access Footway	Local Access Road
MARKET STREET	FROM END TO PARK AVENUE	Local Access Footway	Local Access Road
MARKET STREET	FROM END TO WELLINGTON ROAD	Local Access Footway	Local Access Road
MARLBOROUGH ROAD	FROM GREEN STREET TO SOUTH ESK ROAD	Local Access Footway	Local Access Road
MARLOW ROAD	FROM SANDFORD ROAD TO HIGH STREET SOUTH	Local Access Footway	Local Access Road
MARLOW ROAD	FROM SANDFORD ROAD TO THE LODGE	Local Access Footway	Local Access Road
MARLOW ROAD	FROM SANDFORD ROAD TO HIGH STREET SOUTH	Local Access Footway	Local Access Road
MARLOW ROAD	FROM SANDFORD ROAD TO THE LODGE	Local Access Footway	Local Access Road
MARRIOTT ROAD	FROM MARRIOTT ROAD RBT TO PAUL STREET	Local Access Footway	Local Access Road
MARRIOTT ROAD	FROM MARRIOTT ROAD TO MARRIOTT ROAD	Local Access Footway	Local Access Road

MARRIOTT ROAD	FROM MARRIOTT ROAD RBT TO MARRIOTT ROAD	Local Access Footway	Local Access Road
MARRIOTT ROAD	MARRIOTT ROAD FOOTPATH AROUND NO.52 TO NO.37 MARRIOTT ROAD	Local Access Footway	Not Applicable
MARRIOTT ROAD	FOOTPATH AROUND NO.13-35 MARRIOTT ROAD	Local Access Footway	Not Applicable
MARRIOTT ROAD	FOOTPATH AROUND NO.14-40 MARRIOTT ROAD	Local Access Footway	Not Applicable
MARSHGATE LANE	FROM HIGH STREET TO OLYMPIC PARK BOUNDARY	Local Access Footway	Link Road
MARTHA ROAD	FROM LOIUSE ROAD TO KEOGH ROAD	Local Access Footway	Local Access Road
MARTINDALE AVENUE	FROM BRIDGELAND ROAD TO NO.11 MARTINDALE AVENUE	Local Access Footway	Local Access Road
MARTINDALE AVENUE	FROM MARTINDALE AVENUE TO END	Local Access Footway	Local Access Road
MARY ROSE MALL	FROM TRIUMPH ROAD THROUGH MARY ROSE MALL	Link Footway	Not Applicable
MARY STREET	FROM BARKING ROAD TO MONA STREET	Local Access Footway	Local Access Road
MARYLAND PARK	FROM FOREST LANE TO MARYLAND SQUARE	Local Access Footway	Local Access Road
MARYLAND POINT	FROM MANBEY PARK ROAD TO WINDMILL LANE	Primary Walking Route	Main Distributor
MARYLAND ROAD	FROM LEYTONSTONE ROAD TO COMMUNITY ROAD	Local Access Footway	Local Access Road
MARYLAND SQUARE	FROM MARYLAND PARK TO BOW STREET	Local Access Footway	Local Access Road
MARYLAND STREET	FROM LEYTONSTONE ROAD TO FALMOUTH STREET	Local Access Footway	Local Access Road
MARYLAND STREET	FROM FALMOUTH STREET TO STORE STREET	Local Access Footway	Local Access Road
MASEFIELD GARDENS	FROM HAMEWAY RBT TO END	Local Access Footway	Local Access Road
MASON CLOSE	FROM MONK DRIVE TO END	Local Access Footway	Local Access Road
MASSEY COURT	FROM REDCLYFFE ROAD TO KINGS ROAD	Link Footway	Link Road
MASSEY COURT	FROM REDCLYFFE ROAD TO KINGS ROAD	Link Footway	Link Road
MASTERMAN ROAD	FROM HIGH STREET SOUTH TO SANDFORD ROAD	Local Access Footway	Local Access Road
MASTERMAN ROAD	FROM SANDFORD ROAD TO BUXTON ROAD	Local Access Footway	Local Access Road

MASTERMAN ROAD	FROM BUXTON ROAD TO BRAMPTON ROAD	Secondary Walking Route	Local Access Road
MASTERMAN ROAD	FROM BUXTON ROAD TO BRAMPTON ROAD	Secondary Walking Route	Local Access Road
MATHEWS AVENUE	FROM FOLKESTONE ROAD TO END	Local Access Footway	Local Access Road
MATHEWS PARK AVENUE	FROM HAM PARK ROAD TO VAUGHAN ROAD	Local Access Footway	Local Access Road
MAUD GARDENS	FROM MAUD ROAD TO END	Local Access Footway	Local Access Road
MAUD ROAD	FROM STRATFORD ROAD TO END	Local Access Footway	Local Access Road
MAUD STREET	FROM MONA STREET TO END	Local Access Footway	Local Access Road
MAVIS WALK	FROM MITCHELL WALK TO TOLLGATE ROAD	Local Access Footway	Not Applicable
MAY ROAD	MAY ROAD T-HEAD FROM ST MARYS CHURCH TO NO.1 MAY ROAD	Local Access Footway	Local Access Road
MAY ROAD	FROM PELLY ROAD TO T-HEAD	Local Access Footway	Local Access Road
MAY WALK	FOOTPATH FROM QUEENS ROAD WEST TO MAY ROAD	Secondary Walking Route	Not Applicable
MAYBURY ROAD	FROM PRINCE REGENT LANE TO END	Secondary Walking Route	Local Access Road
MAYBURY ROAD	FROM PRINCE REGENT LANE TO END	Secondary Walking Route	Local Access Road
MAYFIELD ROAD	FROM COLUMBIA ROAD TO OHIO ROAD	Local Access Footway	Local Access Road
MCDOWALL CLOSE	FROM FORDS PARK ROAD TO END	Local Access Footway	Local Access Road
MCEWEN WAY	FROM ROKEBY STREET TO END	Local Access Footway	Local Access Road
MCGRATH ROAD	FROM END TO 17 METRES FROM FOREST LANE	Local Access Footway	Local Access Road
MCGRATH ROAD	FROM FOREST LANE TO FOREST LANE	Local Access Footway	Local Access Road
MEADOWSWEET CLOSE	FROM END TO MONARCH DRIVE	Local Access Footway	Local Access Road
MEANLEY ROAD	FROM CHURCH ROAD TO ROMFORD ROAD	Local Access Footway	Local Access Road
MEATH ROAD	FROM STEPHENS ROAD TO CORPORATION STREET	Local Access Footway	Local Access Road

MEESON ROAD	FROM AMITH ROAD TO PORTWAY	Local Access Footway	Local Access Road
MELBOURNE ROAD	FROM DIDSBURY CLOSE TO MARKET STREET	Local Access Footway	Local Access Road
MELBOURNE ROAD	FROM MARKET STREET TO NO.107 MELBOURNE ROAD	Local Access Footway	Local Access Road
MELFORD ROAD	FROM HIGH STREET SOUTH TO SANDFORD ROAD	Local Access Footway	Local Access Road
MELFORD ROAD	FROM HIGH STREET SOUTH TO SANDFORD ROAD	Local Access Footway	Local Access Road
MEMORIAL AVENUE	FROM SPRINGFIELD ROAD TO CELANDINE WAY	Local Access Footway	Local Access Road
MEMORIAL AVENUE	FROM TEASEL WAY TO DURBAN ROAD	Local Access Footway	Local Access Road
MEMORIAL AVENUE	FROM DURBAN ROAD TO MANOR ROAD	Local Access Footway	Local Access Road
MEMORIAL AVENUE	FROM J/W BETWEEN NO.66 AND NO.78 MEMORIAL ROAD	Local Access Footway	Local Access Road
MEMORIAL AVENUE	FROM J/W AT NO.96 MOMORIAL LANE	Local Access Footway	Local Access Road
MEREDITH STREET	FROM GRANGE ROAD TO END	Local Access Footway	Local Access Road
MERIDIAN SQUARE	FROM MERIDIAN SQAURE D-JUNCTION TO END	Prestige Walking Zone	Local Access Road
MERIDIAN SQUARE	NORTHERN PART OF MERIDIAN SQUARE D-JUNCTION	Prestige Walking Zone	Local Access Road
MERIDIAN SQUARE	SOUTHERN PART OF MERIDIAN SQUARE D-JUNCTION	Prestige Walking Zone	Local Access Road
MERIDIAN SQUARE	SOUTHERN PART OF MERIDIAN SQUARE D-JUNCTION	Prestige Walking Zone	Local Access Road
MERIDIAN SQUARE	FROM MERIDIAN SQAURE D-JUNCTION TO END	Prestige Walking Zone	Local Access Road
MERIDIAN SQUARE	NORTHERN PART OF MERIDIAN SQUARE D-JUNCTION	Prestige Walking Zone	Local Access Road
MICHIGAN AVENUE	FROM ROMFORD ROAD TO WASHINGTON AVENUE	Local Access Footway	Local Access Road
MIDDLE ROAD	FROM LONDON ROAD TO UPPER ROAD	Local Access Footway	Local Access Road
MILK STREET	FROM ALBERT ROAD TO WOODMAN STREET	Local Access Footway	Local Access Road
MILL ROAD	FROM NORTH WOOLWICH ROAD TO EVELYN ROAD	Local Access Footway	Link Road

MILLAIS AVENUE	FROM GAINSBOROUGH AVENUE TO REYNOLDS AVENUE	Local Access Footway	Local Access Road
MILLMAN ROAD	EASTERN PART OF MILLMAN ROAD D-JUNCTION AT ROYAL ALBERT WAY RBT	Link Footway	Link Road
MILLMAN ROAD	WESTERN PART OF MILLMAN ROAD D-JUNCTION AT ROYAL ALBERT WAY RBT	Link Footway	Link Road
MILLMAN ROAD	FROM MILLMAN ROAD D-JUNCTION TO END	Link Footway	Link Road
MILNER ROAD	FROM MANOR ROAD TO VALERIAN WAY	Local Access Footway	Local Access Road
MILTON AVENUE	FROM KATHERINE ROAD TO COWPER AVENUE	Local Access Footway	Local Access Road
MILTON AVENUE	FROM HIGH STREET NORTH TO COWPER AVENUE	Local Access Footway	Local Access Road
MITCHAM ROAD	FROM BUXTON ROAD TO SANDFORD ROAD	Local Access Footway	Local Access Road
MITCHAM ROAD	FROM SANDFORD ROAD TO ASCOT ROAD	Local Access Footway	Local Access Road
MITCHAM ROAD	FROM ASCOT ROAD TO HIGH STREET SOUTH	Local Access Footway	Local Access Road
MITCHELL WALK	FROM KINGSFORD COMMUNITY SCHOOL TO OLIVER GARDENS	Link Footway	Not Applicable
MITCHELL WALK	FROM OLIVER GARDENS TO LINTON GARDENS	Link Footway	Not Applicable
MITCHELL WALK	FROM LINTON GARDENS TO ALLHALLOWS ROAD	Link Footway	Not Applicable
MITCHELL WALK	FROM ALLHALLOWS ROAD TO UNNAMED FOOTPATH	Link Footway	Not Applicable
MITCHELL WALK	FROM UNNAMED FOOTPATH TO STANSFELD ROAD	Link Footway	Not Applicable
MITRE ROAD	FROM 22 MITRE ROAD TO END OF SPUR	Local Access Footway	Local Access Road
MITRE ROAD	FROM 51 MITRE ROAD TO END OF SPUR	Local Access Footway	Local Access Road
MITRE ROAD	FROM BEXHILL WALK TO LEYWICK STREET	Local Access Footway	Link Road
MITRE ROAD	FROM MANOR ROAD TO MITRE ROAD	Local Access Footway	Link Road
MITRE ROAD	FROM MITRE ROAD TO MANOR ROAD	Local Access Footway	Link Road
MOAT DRIVE	FROM BOUNDARY ROAD TO END	Link Footway	Link Road
MONA STREET	FROM BECKTON ROAD TO MAUD STREET	Local Access Footway	Local Access Road
MONARCH DRIVE	FROM FULMER ROAD TO END	Local Access Footway	Local Access Road
MONCRIEFF CLOSE	FROM LINTON GARDENS TO END	Local Access Footway	Local Access Road

MONEGA ROAD	FROM HIGH STREET NORTH TO SHREWSBURY ROAD	Local Access Footway	Local Access Road
MONEGA ROAD	FROM KATHERINE ROAD TO GREEN ROAD	Local Access Footway	Local Access Road
MONEGA ROAD	FROM SHREWSBURY ROAD TO KATHERINE ROAD	Local Access Footway	Local Access Road
MONK DRIVE	FROM APPLEBY ROAD TO POLLARD CLOSE	Local Access Footway	Local Access Road
MONK PASSAGE	FROM VICTORIA DOCK ROAD TO POLLARD CLOSE	Local Access Footway	Not Applicable
MONMOUTH ROAD	FROM HIGH STREET SOUTH TO SANDFORD ROAD	Local Access Footway	Local Access Road
MONMOUTH ROAD	FROM HIGH STREET SOUTH TO SANDFORD ROAD	Local Access Footway	Local Access Road
MONTPELIER GARDENS	FROM HATHERLEY GARDENS TO CHESLEY GARDENS	Local Access Footway	Local Access Road
MONTPELIER GARDENS	FROM CHELSEA GARDENS TO GEOFFREY GARDENS	Local Access Footway	Local Access Road
MOORE WALK	FROM WOODGRANGE ROAD TO STATION ROAD	Link Footway	Not Applicable
MOOREY CLOSE	FROM MOOREY CLOSE TO NO.15 MOOREY CLOSE	Local Access Footway	Local Access Road
MOOREY CLOSE	FROM STEPHENS ROAD TO COUNCIL OFFICES MOOREY CLOSE	Local Access Footway	Local Access Road
MORE CLOSE	FROM IBBOTSON AVENUE TO END	Local Access Footway	Local Access Road
MORGAN STREET	FROM HERMIT ROAD TO BARKING ROAD	Local Access Footway	Local Access Road
MORGAN STREET	FROM BARKING ROAD TO BERNARD CASSIDY STREET	Local Access Footway	Local Access Road
MORGAN STREET	FROM BERNARD CASSIDY STREET TO NO.24 MORGAN STREET	Local Access Footway	Local Access Road
MORLEY ROAD	FROM HOLBROOK ROAD TO PLAISTOW ROAD	Local Access Footway	Local Access Road
MORRIS AVENUE	FROM BROWNING ROAD TO CHURCH ROAD	Local Access Footway	Local Access Road
MORSE CLOSE	FROM SUFFOLK ROAD TO END	Local Access Footway	Local Access Road
MORTHAM STREET	FROM END TO BRIDGE ROAD	Local Access Footway	Local Access Road
MORTIMER ROAD	FROM SANDFORD ROAD TO HIGH STREET SOUTH	Local Access Footway	Local Access Road
MORTIMER ROAD	FROM SANDFORD ROAD TO HIGH STREET SOUTH	Local Access Footway	Local Access Road

MORTLAKE ROAD	FROM PRINCE REGENT LANE TO VARLEY ROAD	Local Access Footway	Local Access Road
MORTLAKE ROAD	MORTLAKE ROAD LOOP	Local Access Footway	Local Access Road
MORTLAKE ROAD	MORTLAKE ROAD WESTERN SPUR	Local Access Footway	Local Access Road
MORTLAKE ROAD	MORTLAKE ROAD EASTERN FOOTPATH	Local Access Footway	Not Applicable
MORTLOCK COURT	FROM WHITTA ROAD TO END	Link Footway	Link Road
MORTON ROAD	FROM EVESHAM ROAD TO MEESON ROAD	Local Access Footway	Local Access Road
MOUNTFIELD ROAD	FROM VICARAGE LANE TO FLANDERS ROAD	Local Access Footway	Local Access Road
MOXON CLOSE	FROM WHITELEGG ROAD TO END	Local Access Footway	Local Access Road
MUIR STREET	FROM LORD STREET TO END	Local Access Footway	Local Access Road
MUIR STREET	FROM NO.13 MUIR STREET TO NO.23 MUIR ATREET	Local Access Footway	Local Access Road
MUNDAY ROAD	FROM BUTCHERS ROAD TO VICTORIA DOCK ROAD	Local Access Footway	Link Road
MURDOCK CLOSE	FROM ROGERS ROAD TO END	Local Access Footway	Local Access Road
MURRAY SQUARE	MURRAY SQUARE LOOP FROM OPPOSITE COOLFIN COMMUNITY CENTRE TO NO.51 MURRAY SQUARE	Local Access Footway	Local Access Road
MYRTLE ROAD	FROM END TO HIGH STREET NORTH	Prestige Walking Zone	Local Access Road
MYRTLE ROAD	FROM END TO HIGH STREET NORTH	Prestige Walking Zone	Local Access Road
NAPIER ROAD	FROM BARKING ROAD TO MARKET STREET	Local Access Footway	Local Access Road
NAPIER ROAD	FROM MARKET STREET TO NO.65 NAPIER ROAD	Local Access Footway	Local Access Road
NAPIER ROAD	FROM CORPORATION STREET TO RANELAGH PRIMARY SCHOOL	Local Access Footway	Local Access Road
NAPIER ROAD	FROM STEPHENS ROAD TO NO.64 NAPIER ROAD	Local Access Footway	Local Access Road
NAPIER ROAD	FOOTPATH FROM RANELAGH ROAD TO NAPIER ROAD	Local Access Footway	Not Applicable
NAPIER ROAD	FOOTPATH FROM NAPIER ROAD TO NO.49-67 NAPIER ROAD	Local Access Footway	Not Applicable
NAPIER ROAD	FOOTPATH FROM NO.16 NAPIER ROAD TO NO.2 NAPIER ROAD	Local Access Footway	Not Applicable

NAVARRE ROAD	FROM HENRY ROAD TO BARKING ROAD	Local Access Footway	Local Access Road
NEATSCOURT ROAD	FROM ALLHALLOWS ROAD TO END	Local Access Footway	Local Access Road
NELSON STREET	FROM LANGDON CRESCENT TO PARK AVENUE	Secondary Walking Route	Local Access Road
NELSON STREET	FROM PARK AVENUE TO RANELAGH ROAD	Link Footway	Local Access Road
NELSON STREET	FROM RANELAGH ROAD TO NAPIER ROAD	Link Footway	Local Access Road
NELSON STREET	FROM MELBOURNE ROAD TO WELLINGTON ROAD	Link Footway	Local Access Road
NELSON STREET	FROM HIGH STREET SOUTH TO WELLINGTON STREET	Link Footway	Local Access Road
NELSON STREET	FROM VICTORIA DOCK ROAD TO PETRO STREET NORTH	Local Access Footway	Local Access Road
NELSON STREET	FROM LANGDON CRESCENT TO PARK AVENUE	Secondary Walking Route	Local Access Road
NELSON STREET	FROM PARK AVENUE TO RANELAGH ROAD	Link Footway	Local Access Road
NELSON STREET	FROM RANELAGH ROAD TO NAPIER ROAD	Link Footway	Local Access Road
NELSON STREET	FROM MELBOURNE ROAD TO WELLINGTON ROAD	Link Footway	Local Access Road
NELSON STREET	FROM HIGH STREET SOUTH TO WELLINGTON STREET	Link Footway	Local Access Road
NEVILLE ROAD	FROM ST ANTHONYS ROAD TO UPTON LANE	Local Access Footway	Local Access Road
NEVILLE ROAD	FROM ST ANTHONYS ROAD TO STUKELEY ROAD	Local Access Footway	Local Access Road
NEVILLE ROAD	FROM GREEN STREET TO STUKELEY ROAD	Local Access Footway	Local Access Road
NEW BARN STREET	FROM NEWHAM WAY TO NO.126 NEW BARN STREET	Secondary Walking Route	Secondary Distributor
NEW BARN STREET	FROM NO.126 NEW BARN STREET TO NEWHAM WAY	Secondary Walking Route	Secondary Distributor
NEW BARN STREET	FROM NO.126 NEW BARN STREET TO BARKING ROAD	Secondary Walking Route	Secondary Distributor
NEW CITY ROAD	NEW CITY ROAD SPUR	Local Access Footway	Local Access Road
NEW CITY ROAD	FROM BARKING ROAD TO BOUNDARY ROAD	Local Access Footway	Link Road

NEW CITY ROAD	FOOTPATH BEHIND JACOBS HOUSE AND NO.1-64 NEW CITY ROAD	Local Access Footway	Not Applicable
NEW MOUNT STREET	FROM BRIDGE ROAD TO KAY STREET	Local Access Footway	Local Access Road
NEW MOUNT STREET	FROM BRIDGE STREET TO KAY STREET	Local Access Footway	Local Access Road
NEW MOUNT STREET	FOOTPATH BETWEEN ROKEBY SCHOOL AND STRATFORD MAGISTRATES COURT	Local Access Footway	Not Applicable
NEW PLAISTOW ROAD	FROM NEW PLAISTON ROAD TO ABBEY ROAD	Primary Walking Route	Main Distributor
NEW PLAISTOW ROAD	FROM ABBEY ROAD TO NEW PLAISTOW ROAD	Primary Walking Route	Main Distributor
NEW PLAISTOW ROAD	FROM 15 METRES NORTHWEST OF MANOR RD TO 35 MTRES SOUTHEAST OF ABBEY RD	Primary Walking Route	Main Distributor
NEW PLAISTOW ROAD	FROM NEW PLAISTOW RD TO NEW PLAISTOW RD (WESTBOUND C'WAY)	Primary Walking Route	Main Distributor
NEW PLAISTOW ROAD	FROM NEW PLAISTOW ROAD TO NEW PLAISTOW ROAD (EASTBOUND C'WAY)	Primary Walking Route	Main Distributor
NEW PLAISTOW ROAD	FROM CHURCH STREET TO MANOR ROAD	Primary Walking Route	Main Distributor
NEWARK KNOK	FROM PEVEREL TO HORSE LEAZE	Local Access Footway	Local Access Road
NEWARK KNOK	FROM HORSE LEAZE TO WARWALL	Local Access Footway	Link Road
NEWARK KNOK	FOOTPATH FROM WARWALL TO ROYAL DOCKS ROAD	Local Access Footway	Not Applicable
NEWHAVEN LANE	FROM HAYDAY ROAD TO BARKING ROAD	Local Access Footway	Local Access Road
NEWHAVEN LANE	FROM STAR LANE TO BARKING ROAD	Local Access Footway	Local Access Road
NEWHAVEN LANE	FROM NEWHAVEN LANE TO CLOVE STREET	Local Access Footway	Local Access Road
NEWLAND STREET	FROM LEONARD STREET TO WINIFRED STREET	Local Access Footway	Local Access Road
NEWLING CLOSE	FROM ARMSTRONG CLOSE TO END	Local Access Footway	Local Access Road
NEWMAN ROAD	FROM BARKING ROAD TO END	Local Access Footway	Local Access Road
NEWMAN ROAD	NEWMAN ROAD SPUR	Local Access Footway	Local Access Road
NEWPORT AVENUE	FROM JENKINS ROAD TO PALMER ROAD	Link Footway	Not Applicable
NEWTON ROAD	FROM CHOBHAM ROAD TO CHANDOS ROAD	Local Access Footway	Local Access Road

NICHOLAS COURT	FROM END TO TUNMARSH LANE	Local Access Footway	Local Access Road
NIGEL ROAD	FROM ROMFORD ROAD TO SHERRARD ROAD	Local Access Footway	Local Access Road
NIGHTINGALE WAY	FROM PERIDOT STREET TO END	Local Access Footway	Local Access Road
NILE ROAD	FROM CREDON ROAD TO SAMSON STREET	Local Access Footway	Local Access Road
NINE ACRES CLOSE	FROM CHURCH ROAD TO NO.70 NINE ACRES CLOSE	Local Access Footway	Local Access Road
NOEL ROAD	FROM ROMAN ROAD TO NEWHAM WAY	Local Access Footway	Local Access Road
NORFOLK ROAD	FROM BARKING ROAD TO KEMPTON ROAD	Local Access Footway	Local Access Road
NORFOLK STREET	FROM SUFFOLK STREET TO ESSEX STREET	Local Access Footway	Local Access Road
NORFOLK STREET	FROM ESSEX STREET TO END	Local Access Footway	Local Access Road
NORMAN ROAD	FROM HIGH STREET SOUTH TO SKIPSEY AVENUE	Local Access Footway	Local Access Road
NORMANDY TERRACE	FROM COOLFIN ROAD TO END	Local Access Footway	Local Access Road
NORTH CRESCENT	FROM CODY ROAD (WESTERN JUNCTION) TO END	Local Access Footway	Local Access Road
NORTH CRESCENT	FROM NORTH CRESCENT TO CODY ROAD (EASTERN JUNCTION)	Local Access Footway	Local Access Road
NORTH STREET	FROM HIGH STREET TO 33 METRES NORTH OF GLASGOW ROAD	Local Access Footway	Local Access Road
NORTH STREET	FROM 38 METRES NORTH OF GLASGOW ROAD TO RICHMOND STREET	Local Access Footway	Local Access Road
NORTH STREET PASSAGE	FOOTPATH FROM ST MARYS ROAD TO GLASGOW ROAD	Local Access Footway	Not Applicable
NORTH STREET PASSAGE	FOOTPATH FROM WESTERN ROAD TO EASTERN ROAD	Local Access Footway	Not Applicable
NORTH STREET PASSAGE	FOOTPATH FROM WESTERN ROAD TO WALTON ROAD	Local Access Footway	Not Applicable
NORTH STREET PASSAGE	FOOTPATH FROM WESTERN ROAD TO EASTERN ROAD	Local Access Footway	Not Applicable
NORTH WOOLWICH ROAD	FROM DOCK ROAD TO BRITANNIA GATE	Local Access Footway	Main Distributor
NORTH WOOLWICH ROAD	FROM NORTH WOOLWICH ROAD TO DOCK ROAD	Local Access Footway	Main Distributor

NORTH WOOLWICH ROAD	FROM NORTH WOOLWICH RD NORTH OF ISLAND TO NORTH WOOLWICH RD RBT	Local Access Footway	Main Distributor
NORTH WOOLWICH ROAD	FROM NORTH WOOLWICH ROAD SOUTH OF ISLAND NW TO NORTH WOOLWICH ROAD	Local Access Footway	Main Distributor
NORTH WOOLWICH ROAD	FROM NORTH WOOLWICH RD NORTH OF ISLAND SE TO NORTH WOOLWICH RD	Local Access Footway	Main Distributor
NORTH WOOLWICH ROAD	FROM NORTH WOOLWICH ROAD TO HANAMEEL STREET	Local Access Footway	Main Distributor
NORTH WOOLWICH ROAD	FROM NORTH WOOLWICH ROAD RBT SOUTH OF ISLAND TO NORTH WOOLWICH ROAD	Local Access Footway	Main Distributor
NORTH WOOLWICH ROAD	NORTH WOOLWICH ROAD RBT	Local Access Footway	Main Distributor
NORTH WOOLWICH ROAD	FROM FACTORY ROAD TO TRAIN LINE	Local Access Footway	Local Access Road
NORTH WOOLWICH ROAD	FROM NORTH WOOLWICH ROAD RBT TO 55 METRES EAST OF NORTH WOOLWICH ROAD RBT	Local Access Footway	Link Road
NORTH WOOLWICH ROAD	FROM 55 METRES EAST OF NORTH WOOLWICH ROAD RBT TO NORTH WOOLWICH ROAD RBT	Local Access Footway	Link Road
NORTH WOOLWICH ROAD	FROM 55 METRES EAST OF NORTH WOOLWICH RD RBT TO FACTORY ROAD	Local Access Footway	Link Road
NORTHERN ROAD	FROM JUNCTION ROAD TO QUEENS ROAD	Secondary Walking Route	Local Access Road
NORTHERN ROAD	FROM JUNCTION ROAD TO QUEENS ROAD	Secondary Walking Route	Local Access Road
NORTHFIELD ROAD	FROM BURGESS ROAD TO SOUTHEND ROAD	Local Access Footway	Local Access Road
NORTHUMBERLAND ROAD	FROM ASHWELL CLOSE TO LOVAGE APPROACH	Local Access Footway	Local Access Road
NORWICH ROAD	FROM ROMFORD ROAD TO EARLHAM GROVE	Local Access Footway	Local Access Road
NOTTINGHAM AVENUE	FROM CLOMAN ROAD TO TREE ROAD	Local Access Footway	Local Access Road
NURSERY LANE	FROM UPTON LANE TO END	Local Access Footway	Local Access Road
OAK CRESCENT	FROM BARKING ROAD TO MALMESBURY ROAD	Local Access Footway	Local Access Road
OAKDALE ROAD	FROM GREEN STREET TO ST GEORGES AVENUE	Local Access Footway	Local Access Road
OAKES CLOSE	FROM SAVAGE GARDENS TO END	Local Access Footway	Local Access Road
OAKFIELD ROAD	FROM KATHERINE ROAD TO HOLME ROAD	Local Access Footway	Local Access Road

OAKLEY CLOSE	FROM NORTHUMBERLAND ROAD TO END	Local Access Footway	Local Access Road
OBAN CLOSE	FROM PRINCE REGENT LANE TO END	Local Access Footway	Local Access Road
OBAN ROAD	FROM TUNMARSH LANE TO HUMBERSTONE ROAD	Local Access Footway	Local Access Road
OBERON COURT	FROM KATHERINE ROAD TO NORTH EASTERN END	Link Footway	Not Applicable
ODESSA ROAD	FROM FOREST LANE TO VANISTART ROAD	Local Access Footway	Local Access Road
ODESSA ROAD	FROM NO.18 ODESSA ROAD TO END	Local Access Footway	Local Access Road
ODESSA ROAD	FOOTPATH BETWEEN NO.2 AND NO.10 ODESSA ROAD	Local Access Footway	Not Applicable
OHIO ROAD	FROM CLIFF WALK TO CROYDON ROAD	Local Access Footway	Local Access Road
OLD BARROWFIELD	FROM STEPHENS ROAD TO NORTHERN END	Link Footway	Not Applicable
OLD SCHOOL CRESCENT	FROM KNOX ROAD TO NO.42 OLD SCHOOL CRESCENT	Local Access Footway	Local Access Road
OLD STREET	FROM SAMSON STREET TO PRAGEL STREET	Local Access Footway	Local Access Road
OLIVE ROAD	FROM NEW CITY ROAD TO BOUNDARY ROAD	Local Access Footway	Local Access Road
OLIVE ROAD	FROM TUNMARSH ROAD TO NEW CITY ROAD	Local Access Footway	Local Access Road
OLIVER GARDENS	FROM WAVERLEY GARDENS TO KIRKHAM ROAD	Local Access Footway	Local Access Road
OLIVER GARDENS		Local Access Footway	Local Access Road
Olympic Park Avenue	From Westfield Ave to Abercrombie Ave	Local Access Footway	Local Access Road
ONYX MEWS	FROM FLINT CLOSE TO SHALE COURT	Link Footway	Link Road
OPAL CLOSE	FROM JASPER ROAD TO END	Local Access Footway	Local Access Road
ORCHID CLOSE	FROM SORREL GARDENS TO ORCHID CLOSE	Local Access Footway	Local Access Road
ORCHID CLOSE	FROM BELLFLOWER CLOSE TO END	Local Access Footway	Local Access Road
ORDNANCE ROAD	FROM BARKING ROAD TO STAR LANE	Local Access Footway	Link Road
ORDNANCE ROAD	FROM NO.1 ORDNANCE ROAD TO NO.33 ORDNANCE ROAD	Local Access Footway	Link Road

ORDNANCE ROAD	FROM NO.35 ORDNANCE ROAD TO NO.37 ORDNANCE ROAD	Local Access Footway	Link Road
ORDNANCE ROAD	FOOTPATH BETWEEN ORDNANCE ROAD AND CLIFTON ROAD	Local Access Footway	Not Applicable
OREGON AVENUE	FROM ROMFORD ROAD TO WASHINGTON AVENUE	Local Access Footway	Local Access Road
ORIENTAL ROAD	FROM NORTH WOOLWICH ROAD TO END	Local Access Footway	Local Access Road
ORWELL ROAD	FROM CREDON ROAD TO SELSDON ROAD	Local Access Footway	Local Access Road
OSBORNE ROAD	FROM BALMORAL ROAD TO HAMPTON ROAD	Local Access Footway	Local Access Road
OSBORNE ROAD	FROM WOODGRANGE TO RICHMOND ROAD RBT	Local Access Footway	Local Access Road
OSBORNE ROAD	FROM RICHMOND ROAD RBT TO BALMORAL ROAD	Local Access Footway	Local Access Road
OSPREY CLOSE	FROM DOVE APPROACH TO T-HEAD	Local Access Footway	Local Access Road
OSPREY CLOSE	OSPREY CLOSE T-HEAD	Local Access Footway	Local Access Road
OTLEY ROAD	FROM PRINCE REGENT LANE TO NOTTINGHAM AVENUE	Local Access Footway	Local Access Road
OTTER CLOSE	FROM BLAKER ROAD TO END	Link Footway	Link Road
OUTRAM ROAD	FROM COURTLAND ROAD TO KATHERINE ROAD	Local Access Footway	Local Access Road
OXFORD ROAD	FROM GREAT EASTERN ROAD TO END	Local Access Footway	Local Access Road
OXFORD ROAD	FROM GROVE CRESCENT ROAD TO END	Local Access Footway	Local Access Road
OXFORD ROAD	FOOTPATH FROM NO.32 OXFORD ROAD TO ANGEL LANE	Local Access Footway	Not Applicable
OXLEAS	FROM WARWALL TO COVELEES WALL	Local Access Footway	Local Access Road
OYSTERCATCHER CLOSE	FROM FREEMASONS ROAD TO END	Local Access Footway	Local Access Road
OYSTERCATCHER CLOSE	OYSTERCATCHER CLOSE SPUR	Local Access Footway	Local Access Road
OZOLINS WAY	FROM THORNE CLOSE TO END	Local Access Footway	Local Access Road
PACIFIC ROAD	FROM FORDS PARK ROAD TO END	Local Access Footway	Local Access Road
PALMER ROAD	FROM WESTPORT ROAD TO PRINCE REGENT LANE	Local Access Footway	Local Access Road

PALMERSTON ROAD	FROM WHYTEVILLE ROAD TO ROMFORD ROAD	Local Access Footway	Local Access Road
PALMERSTON ROAD	FROM WHYTEVILLE ROAD TO ROMFORD ROAD	Local Access Footway	Local Access Road
PANKHURST AVENUE	FROM WESLEY AVENUE TO END	Link Footway	Link Road
PARAGON CLOSE	FROM PACIFIC ROAD TO END	Local Access Footway	Local Access Road
PARK AVENUE	FROM MARKET STREET TO FOLKESTONE ROAD	Secondary Walking Route	Link Road
PARK AVENUE	FROM BARKING ROAD TO MARKET STREET	Secondary Walking Route	Link Road
PARK AVENUE	FROM THE GROVE TO END	Local Access Footway	Local Access Road
PARK AVENUE	FROM BARKING ROAD TO MARKET STREET	Secondary Walking Route	Link Road
PARK AVENUE	FROM MARKET STREET TO FOLKESTONE ROAD	Secondary Walking Route	Link Road
PARK GROVE	FROM HUDSON CLOSE TO END	Local Access Footway	Local Access Road
PARK GROVE	FROM PORTWAY TO NO.46 PARK GROVE	Local Access Footway	Local Access Road
PARK LANE	FROM JUPP ROAD WEST TO END	Local Access Footway	Local Access Road
PARK ROAD	FROM PLASHET GROVE TO GREEN STREET	Local Access Footway	Local Access Road
PARK ROAD	FROM PORTWAY TO END	Local Access Footway	Local Access Road
PARKER CLOSE	FROM PARKER STREET TO END	Local Access Footway	Local Access Road
PARKER STREET	FROM ALBERT ROAD TO END	Secondary Walking Route	Local Access Road
PARKER STREET	FROM ALBERT ROAD TO END	Secondary Walking Route	Local Access Road
PARKHURST ROAD	FROM WALTON ROAD TO CHURCH ROAD	Local Access Footway	Local Access Road
PARKWAY CRESCENT	FROM LEYTON ROAD (SOUTHERN JUNCTION) TO LEYTON ROAD (NORTHERN JUNCTION)	Link Footway	Link Road
PARR ROAD	END TO TO KYLEMORE CLOSE	Local Access Footway	Local Access Road
PARR ROAD	PARR ROAD SPUR	Local Access Footway	Local Access Road
PARRY AVENUE	FROM SAVAGE GARDENS TO END	Local Access Footway	Local Access Road

PARSONS ROAD	FROM OLD STREET TO END	Local Access Footway	Local Access Road
PARTRIDGE CLOSE	FROM FULMER ROAD TO END	Local Access Footway	Local Access Road
PARTRIDGE CLOSE	PARTRIDGE CLOSE LOOP	Local Access Footway	Local Access Road
PARTRIDGE SQUARE	FOOTPATH FROM NIGHTINGALE WAY (WESTERN JUNCTION) TO NIGHTINGALE WAY (EASTERN JUNCTION)	Local Access Footway	Not Applicable
PARTRIDGE SQUARE	FROM NIGHTINGALE WAY TO END	Link Footway	Not Applicable
PATRICK ROAD	FROM BOUNDARY ROAD TO NEW CITY ROAD	Local Access Footway	Local Access Road
PATRICK ROAD	FROM NEW CITY ROAD TO TUNMARSH ROAD	Local Access Footway	Local Access Road
PAUL CLOSE	FROM PAUL STREET TO END	Local Access Footway	Local Access Road
PAUL STREET	FROM ROKEBY STREET TO WEST HAM LANE	Local Access Footway	Local Access Road
PAWSEY CLOSE	FROM PLASHET ROAD TO END	Local Access Footway	Local Access Road
PEACOCK WALK	FROM SOPHIA ROAD TO MORTLAKE ROAD	Link Footway	Not Applicable
PELLY ROAD	FROM TERRACE ROAD TO CLEGG STREET	Secondary Walking Route	Main Distributor
PELLY ROAD	FROM NO.46 PELLY ROAD TO RAWSTONE WALK	Local Access Footway	Local Access Road
PELLY ROAD	FROM CLEGG STREET TO RICHMOND STREET	Local Access Footway	Local Access Road
PELLY ROAD	FROM PORTWAY TO TERRACE ROAD	Local Access Footway	Local Access Road
PELLY ROAD	PELLY ROAD OPPOSITE NO.73 PELLY ROAD	Local Access Footway	Local Access Road
PELLY ROAD	FROM NO.59 PELLY ROAD TO NO.23 PELLY ROAD	Local Access Footway	Local Access Road
PEMBROKE ROAD	FROM VALIANT WAY TO HARRIER WAY	Local Access Footway	Local Access Road
PENGE ROAD	FROM HAROLD ROAD TO PLASHET ROAD	Local Access Footway	Local Access Road
PENNY BROOKES STREET	FROM LEYTON ROAD TO OLYMPIC PARK BOUNDARY	Link Footway	Link Road
PENNYROYAL AVENUE	FROM EAST HAM MANOR WAY TO HEATHER CLOSE	Local Access Footway	Local Access Road
PENNYROYAL AVENUE	PENNYROYAL AVENUE SPUR	Local Access Footway	Local Access Road

PEPPER CLOSE	PEPPER CLOSE T-HEAD	Local Access Footway	Local Access Road
PEPPER CLOSE	FROM HALLYWELL CRESCENT TO PEPPER CLOSE T-HEAD	Local Access Footway	Local Access Road
PEPYS CRESCENT	FROM PEPYS CRESCENT RBT TO END	Link Footway	Link Road
PEPYS CRESCENT	PEPYS CRESCENT RBT	Link Footway	Link Road
PERCY ROAD	FROM AVONDALE ROAD TO MALMESBURY ROAD	Local Access Footway	Local Access Road
PERIDOT STREET	FROM VALIANT WAY TO KINGFISHER STREET	Local Access Footway	Local Access Road
PERTH ROAD	FROM GREENGATE STREET TO END	Local Access Footway	Local Access Road
PETO STREET NORTH	FROM VICTORIA DOCK ROAD TO SILVERTOWN WAY	Local Access Footway	Link Road
PEVEREL	FROM PEVEREL LOOP TO DOWNINGS	Local Access Footway	Local Access Road
PEVEREL	SOUTHERN PART OF PEVEREL LOOP	Local Access Footway	Local Access Road
PEVEREL	NORTHERN PART OF PEVEREL LOOP	Local Access Footway	Local Access Road
PEVEREL	FROM WOOLWICH MANOR WAY RBT TO PEVEREL	Local Access Footway	Local Access Road
PHEASANT CLOSE	FROM MAPLIN ROAD TO END	Local Access Footway	Local Access Road
PHILIP STREET	FROM CHARGEABLE LANE TO END	Local Access Footway	Local Access Road
PHOEBE WALK	FROM HARTINGTON ROAD TO GARVARY ROAD	Link Footway	Not Applicable
PHOENIX WAY	FROM NEWHAM WAY TO END	Link Footway	Link Road
PICKERING AVENUE	FROM VICARAGE LANE TO T-HEAD	Local Access Footway	Local Access Road
PICKERING AVENUE	PICKERING AVENUE T-HEAD	Local Access Footway	Local Access Road
PIER PARADE	FROM PIER RD (NORTHERN JUNCTION) TO PIER RD (SOUTHERN JUNCTION)	Link Footway	Not Applicable
PIER ROAD	FROM ALBERT ROAD TO CLAREMONT CLOSE	Secondary Walking Route	Local Access Road
PIER ROAD	FROM ALBERT ROAD TO CLAREMONT CLOSE	Secondary Walking Route	Local Access Road
PIER ROAD	FROM STORE ROAD TO HENLEY ROAD	Local Access Footway	Link Road
PIER ROAD	FROM STORE ROAD TO PIER ROAD	Local Access Footway	Link Road

PILGRIMS WAY	FROM HIGH STREET NORTH TOWARDS RON LEIGHTON WAY	Prestige Walking Zone	Local Access Road
PILGRIMS WAY	FROM HIGH STREET NORTH TOWARDS RON LEIGHTON WAY	Prestige Walking Zone	Local Access Road
PINE AVENUE	FROM NO.2 PINE AVENUE TO ASHLIN ROAD	Local Access Footway	Local Access Road
PINTAIL CLOSE	FROM SWAN APPROACH TO END	Local Access Footway	Local Access Road
PIRIE STREET	FROM FORT STREET TO MILL ROAD	Local Access Footway	Local Access Road
PITCHFORD STREET	FROM WEST HAM LANE TO CHANT STREET	Secondary Walking Route	Local Access Road
PITCHFORD STREET	FROM WEST HAM LANE TO CHANT STREET	Secondary Walking Route	Local Access Road
PLAISTOW GROVE	FROM PLAISTOW ROAD TO END	Local Access Footway	Local Access Road
PLAISTOW PARK ROAD	FROM ST MARYS ROAD TO END	Local Access Footway	Local Access Road
PLAISTOW ROAD	FROM PLAISTOW ROAD TO CHURCH STREET	Primary Walking Route	Main Distributor
PLAISTOW ROAD	FROM UPPER ROAD TO PLAISTOW ROAD	Primary Walking Route	Main Distributor
PLASHET GROVE	FROM KATHERINE ROAD TO HIGH STREET NORTH	Secondary Walking Route	Secondary Distributor
PLASHET GROVE	FROM GREEN STREET TO KATHERINE ROAD	Secondary Walking Route	Secondary Distributor
PLASHET ROAD	FROM STOPFORD ROAD TO GREEN STREET	Secondary Walking Route	Secondary Distributor
PLYMOUTH ROAD	FROM FIFE ROAD TO FORDS PARK ROAD	Local Access Footway	Local Access Road
PLYMOUTH ROAD	PLYMOUTH ROAD SPUR	Local Access Footway	Local Access Road
POLLARD CLOSE	FROM MONK DRIVE TO MUNDAY ROAD	Local Access Footway	Not Applicable
POND ROAD	FROM END TO LEYWICK STREET	Local Access Footway	Local Access Road
PORT CRESCENT	ELKINGTON ROAD FOOTPATH TO WESTPORT ROAD	Local Access Footway	Not Applicable
PORTER ROAD	FROM SAVAGE GARDENS TO BRANDRETH ROAD	Local Access Footway	Local Access Road
PORTSMOUTH MEWS	FROM WESLEY AVENUE TO END	Link Footway	Link Road
PORTWAY	FROM PORTWAY TO CHURCH STREET PASSAGE	Secondary Walking Route	Secondary Distributor

PORTWAY	FROM PELLY ROAD TO 15 METRES WEST OF EVESHAM ROAD	Secondary Walking Route	Secondary Distributor
PORTWAY	FROM VICARAGE LANE TO PORTWAY	Secondary Walking Route	Secondary Distributor
POST OFFICE APPROACH	FROM WOODGRANGE TO END	Local Access Footway	Local Access Road
POULETT ROAD	FROM NELSON STREET TO HIGH STREET SOUTH	Local Access Footway	Local Access Road
PRAGEL STREET	FROM BARKING ROAD TO END	Local Access Footway	Local Access Road
PRESTBURY ROAD	FROM KATHERINE ROAD TO JEPHSON ROAD	Local Access Footway	Local Access Road
PRETORIA ROAD	FROM KIMBERLEY ROAD TO LADYSMITH ROAD	Local Access Footway	Local Access Road
PRINCE OF WALES ROAD	FOOTPATH FROM PRINCE REGENT LANE TO END	Local Access Footway	Not Applicable
PRINCE OF WALES ROAD	FROM BAXTER ROAD TO END	Local Access Footway	Not Applicable
PRINCE REGENT LANE	FROM NEWHAM WAY TO BARKING ROAD	Primary Walking Route	Main Distributor
PRINCE REGENT LANE	FROM VICTORIA DOCK ROAD TO NEWHAM WAY	Secondary Walking Route	Secondary Distributor
PRINCE REGENT LANE	FROM CHALK ROAD TO NEWHAM WAY (SOUTHBOUND CARRIAGEWAY)	Local Access Footway	Main Distributor
PRINCE REGENT LANE	FROM PRINCE REGENT LANE TO COLMAN ROAD	Local Access Footway	Secondary Distributor
PRINCES TERRACE	FROM QUEENS ROAD TO QUEENS TERRACE	Local Access Footway	Local Access Road
PRIORY COURT	FROM PRIORY ROAD TO NORTH WESTERN END	Link Footway	Link Road
PRIORY ROAD	FROM PRIORY ROAD SPUR TO WILLIAM MORRIS CLOSE	Local Access Footway	Local Access Road
PRIORY ROAD	FROM BARKING ROAD TO PRIORY ROAD SPUR	Secondary Walking Route	Link Road
PRIORY ROAD	PRIORY ROAD SPUR	Local Access Footway	Link Road
PROTEA CLOSE	FROM HERMIT ROAD TO END	Local Access Footway	Local Access Road
PULLEYNS AVENUE	FROM BASIL AVENUE TO ASCOT ROAD	Local Access Footway	Local Access Road
QUEENS MARKET	FROM GREEN STREET (NORTHERN JUNCTION) TO GREEN STREET (SOUTHERN JUNCTION)	Link Footway	Not Applicable
QUEENS ROAD	FROM ROCHESTER AVENUE TO KINGS COURT	Local Access Footway	Link Road

QUEENS ROAD	FROM ROCHESTER AVENUE TO GREEN STREET	Local Access Footway	Link Road
QUEENS ROAD WEST	FROM KINGS COURT TO PELLY ROAD	Secondary Walking Route	Link Road
QUEENS ROAD WEST	FROM QUEENS ROAD WEST TO WILLETT HOUSE	Secondary Walking Route	Link Road
QUEENS TERRACE	FROM NOS.11-33 QUEENS TERRACE TO NOS.1-27 QUEENS TERRACE	Local Access Footway	Local Access Road
QUEENSBERRY PLACE	FROM HIGH STREET NORTH TO END	Local Access Footway	Local Access Road
RABBITS ROAD	FROM ROMFORD ROAD TO ALDERSBROOK ROAD	Local Access Footway	Link Road
RADLAND ROAD	FROM TARLING ROAD TO MUNDAY ROAD	Local Access Footway	Link Road
RADLEY TERRACE	FROM COMYNS CLOSE TO END	Link Footway	Link Road
RAMSGATE CLOSE	FROM HANAMEEL STREET TO END	Link Footway	Link Road
RANCLIFFE ROAD	FROM HIGH STREET NORTH TO CHELTENHAM GARDENS	Local Access Footway	Link Road
RANCLIFFE ROAD	FROM HIGH STREET NORTH TO CHELTENHAM GARDENS	Local Access Footway	Link Road
RANDOLPH APPROACH	FROM BAXTER ROAD TO KING GEORGE AVENUE	Local Access Footway	Local Access Road
RANELAGH ROAD	FROM MARKET STREET TO BARKING ROAD	Local Access Footway	Local Access Road
RANELAGH ROAD	FROM MARKET STREET TO NO.139 RANELAGH ROAD	Local Access Footway	Local Access Road
RANELAGH ROAD	FROM STEPHENS ROAD TO CORPORATION STREET	Local Access Footway	Local Access Road
RATCLIFF ROAD	FROM ROMFORD ROAD TO HENDERSON ROAD	Local Access Footway	Local Access Road
RATHBONE MARKET	FROM BARKING RD (WESTERN JUNCTION) TO BARKING RD (EASTERN JUNCTION)	Link Footway	Link Road
RATHBONE STREET	FROM RUSCOE ROAD TO END	Local Access Footway	Local Access Road
RAVENHILL ROAD	FROM ORWELL ROAD TO BUSHEY ROAD	Local Access Footway	Local Access Road
RAVENSROFT CLOSE	FROM HAYDAY ROAD TO END	Local Access Footway	Local Access Road
RAVENSROFT CLOSE	FOOTPATH FROM NO.40 RAVENSROFT CLOSE TO END	Local Access Footway	Not Applicable
RAVENSROFT ROAD	CARSON ROAD TO DOUGLAS ROAD	Local Access Footway	Local Access Road

RAVENS CROFT ROAD	NEW BARN STREET TO CARSON ROAD	Local Access Footway	Local Access Road
RAWSTONE WALK	FOOTPATH FROM NO.42 TOWARDS CLEGG STREET	Local Access Footway	Not Applicable
RAWSTONE WALK	FOOTPATH FROM NO.42 TOWARDS CLEGG STREET	Local Access Footway	Not Applicable
RAWSTONE WALK	FOOTPATH FROM J/W MARYLAND ROAD TO BRIDGE	Local Access Footway	Not Applicable
RAY MASSEY WAY	FROM RON LEIGHTON WAY RBT TO END	Local Access Footway	Local Access Road
RAYLEIGH ROAD	FROM RAYLEIGH ROAD RBT TO EVELYN ROAD	Local Access Footway	Link Road
RAYMOND ROAD	FROM PLASHET ROAD TO HAROLD ROAD	Local Access Footway	Local Access Road
RECTORY ROAD	FROM BROWNING ROAD TO DERSINGHAM AVENUE	Local Access Footway	Local Access Road
REDCLYFFE ROAD	FROM GREEN STREET TO END	Local Access Footway	Local Access Road
REDRIFFE ROAD	FROM STRATFORD ROAD TO END	Local Access Footway	Local Access Road
REDSTART CLOSE	REDSTART CLOSE T-HEAD	Local Access Footway	Local Access Road
REDSTART CLOSE	FROM REDSTART CLOSE T-HEAD TO NO.8 REDSTART CLOSE	Local Access Footway	Local Access Road
REDSTART CLOSE	FROM COUMBINE AVENUE TO REDSTART CLOSE	Local Access Footway	Local Access Road
REED CLOSE	FROM PLYMOUTH ROAD TO END	Local Access Footway	Local Access Road
REESLAND CLOSE	FROM BARRINGTON ROAD TO NO.6 REESLAND CLOSE	Local Access Footway	Local Access Road
REGINALD ROAD	FROM MARGER PARK ROAD TO WARWICK ROAD	Local Access Footway	Local Access Road
REMINGTON ROAD	FROM ALLHALLOWS ROAD TO END	Local Access Footway	Local Access Road
RENFREW CLOSE	FROM STRAIT ROAD TO END	Local Access Footway	Local Access Road
RENFREW CLOSE	RENFREW CLOSE EASTERN SPUR	Local Access Footway	Local Access Road
RENFREW CLOSE	RENFREW CLOSE WESTERN SPUR	Local Access Footway	Local Access Road
RENFREW CLOSE	FOOTPATH FROM LEAROYD GARDENS TOWARDS RENFREW CLOSE	Local Access Footway	Not Applicable

REYNOLDS AVENUE	FROM MILLAIS AVENUE TO END	Local Access Footway	Local Access Road
RICHARD HOUSE DRIVE	FROM STANSFELD ROAD TO END	Local Access Footway	Local Access Road
RICHARD HOUSE DRIVE	RICHARD HOUSE DRIVE MIDDLE SPUR	Local Access Footway	Local Access Road
RICHARD HOUSE DRIVE	FROM NO.13 RICHARD HOUSE DRIVE TO NO.19 RICHARD HOUSE DRIVE	Local Access Footway	Local Access Road
RICHARD HOUSE DRIVE	RICHARD HOUSE DRIVE SPUR	Local Access Footway	Local Access Road
RICHARDSON ROAD	FROM POND ROAD TO LEYWICK STREET	Local Access Footway	Local Access Road
RICHFORD ROAD	FROM PORTWAY TO HARBERSON ROAD	Local Access Footway	Local Access Road
RICHMOND ROAD	FROM WINDSOR ROAD RBT TO RICHMOND ROAD RBT	Local Access Footway	Local Access Road
RICHMOND ROAD	FROM RICHMOND RD RBT (SOUTHERN RBT) TO RICHMOND RD (NORTHERN RBT)	Local Access Footway	Local Access Road
RICHMOND ROAD	FROM RICHMOND ROAD RBT (NORTHERN RBT) TO HAMPTON ROAD	Local Access Footway	Local Access Road
RICHMOND STREET	FROM NORTH STREET TO END	Local Access Footway	Local Access Road
RICK ROBERTS WAY	FROM RICK ROBERTS WAY TO ABBEY ROAD	Local Access Footway	Link Road
RICK ROBERTS WAY	FROM RICK ROBERTS WAY RBT SE TO RICK ROBERTS WAY	Local Access Footway	Link Road
RICK ROBERTS WAY	FROM RICK ROBERTS WAY NW TO RICK ROBERTS WAY RBT	Local Access Footway	Link Road
RICK ROBERTS WAY	RICK ROBERTS WAY RBT	Local Access Footway	Link Road
RICK ROBERTS WAY	FROM RICK ROBERTS WAY SOUTH OF ISLAND TO RICK ROBERTS WAY	Local Access Footway	Link Road
RICK ROBERTS WAY	FROM RICK ROBERTS WAY NORTH OF ISLAND TO RICK ROBERTS WAY	Local Access Footway	Link Road
RICK ROBERTS WAY	FROM RICK ROBERTS WAY SW TO RICK ROBERTS WAY	Local Access Footway	Link Road
RICK ROBERTS WAY	FROM HIGH STREET SE TO HIGH STREET	Local Access Footway	Link Road
RIDGWELL ROAD	FROM MACGREGOR ROAD TO SULLIVAN AVENUE	Local Access Footway	Local Access Road
RIDGWELL ROAD	FROM END TO SULLIVAN AVENUE	Local Access Footway	Local Access Road

RIDGWELL ROAD	FROM MACGREGOR ROAD TO TOLLGATE ROAD	Local Access Footway	Local Access Road
RIDLEY ROAD	FROM CAPEL ROAD TO SEBERT ROAD	Local Access Footway	Local Access Road
RINGLET CLOSE	FROM NO.6 RINGLET CLOSE TO NO.11 RINGLET CLOSE	Local Access Footway	Local Access Road
RINGLET CLOSE	FROM FREEMASONS ROAD TO NO.5 RINGLET CLOSE	Local Access Footway	Local Access Road
RIPLEY ROAD	FROM NOTTINGHAM AVENUE TO PRINCE REGENT LANE	Local Access Footway	Local Access Road
RIVERSIDE ROAD	FROM BISSON ROAD TO GAY ROAD	Local Access Footway	Local Access Road
RIXSEN ROAD	FROM CHURCH ROAD TO NO.51 RIXEN ROAD	Local Access Footway	Local Access Road
ROBERT STREET	FROM WOODMAN STREET TO END	Local Access Footway	Local Access Road
ROBIN CRESCENT	FROM NO.10 ROBIN CRESCENT TO NO.36 ROBIN CRESCENT	Local Access Footway	Local Access Road
Robertson Road	From Fife Road to Hastings Road	Local Access Footway	Local Access Road
ROBSON CLOSE	FROM BARRY ROAD TO END	Local Access Footway	Local Access Road
ROCHESTER AVENUE	FROM QUEENS ROAD TO SELSDON ROAD	Local Access Footway	Local Access Road
ROCHFORD CLOSE	FROM NO.26 ROCHFORD CLOSE TO BOLEYN ROAD	Local Access Footway	Local Access Road
ROCHFORD CLOSE	FROM BARKING ROAD TO NO.26 ROCHFORD CLOSE	Local Access Footway	Local Access Road
ROCHFORD CLOSE	ROCHFORD CLOSE SPUR	Local Access Footway	Local Access Road
ROCHFORD CLOSE	ROCHFORD CLOSE TOWARDS CLEVES ROAD	Local Access Footway	Local Access Road
RODING ROAD	FROM RBT AT ETM HOUSE TO END	Local Access Footway	Local Access Road
ROEBOURNE WAY	FROM DOCKLAND STREET TO END	Link Footway	Not Applicable
ROGERS ROAD	FROM VINCENT STREET TO RUSCOE ROAD	Local Access Footway	Local Access Road
ROGERS ROAD	FROM RUSCOE ROAD TO RADLAND ROAD	Local Access Footway	Link Road
ROKEBY STREET	FROM MORTHAM STREET TO END	Local Access Footway	Local Access Road
ROMAN ROAD	FROM HIGH STREET SOUTH TO END	Secondary Walking Route	Local Access Road

ROMAN ROAD	FROM HIGH STREET SOUTH TO END	Secondary Walking Route	Local Access Road
ROMFORD ROAD	FROM ROMFORD ROAD NE TO ROMFORD ROAD	Primary Walking Route	Local Access Road
ROMFORD ROAD	FROM RABBITS ROAD TO ROMFORD ROAD	Primary Walking Route	Main Distributor
ROMFORD ROAD	FROM HIGH STREET NORTH TO SECOND AVENUE	Primary Walking Route	Main Distributor
ROMFORD ROAD	FROM 87 METRES SOUTHWEST OF CARLTON ROAD TO HIGH STREET NORTH	Primary Walking Route	Main Distributor
ROMFORD ROAD	FROM ROMFORD ROAD NE TO ROMFORD ROAD	Primary Walking Route	Local Access Road
ROMFORD ROAD	FROM SECOND AVENUE TO RABBITS ROAD	Primary Walking Route	Main Distributor
ROMFORD ROAD	FROM ATHERTON ROAD TO JUNCTION AROUND WOODGRANGE	Prestige Walking Zone	Main Distributor
ROMFORD ROAD	FROM ROMFORD ROAD SOUTH OF JUNCTION TO ROMFORD ROAD	Prestige Walking Zone	Main Distributor
ROMFORD ROAD	FROM ROMFORD ROAD NORTH OF JUNCTION TO ROMFORD ROAD	Prestige Walking Zone	Main Distributor
ROMFORD ROAD	FROM ROMFORD ROAD JUNCTION AT WOODGRANGE TO BALMORAL ROAD	Primary Walking Route	Main Distributor
ROMFORD ROAD	FROM 21 METRES WEST OF GLENAVON ROAD TO ATHERTON ROAD	Primary Walking Route	Main Distributor
ROMFORD ROAD	FROM BALMORAL ROAD TO POINT OF ROMFORD ABOVE RAILWAY LINE	Primary Walking Route	Main Distributor
ROMFORD ROAD	FROM THE GROVE TO 20 METRES EAST OF J/W TENNYSON ROAD	Primary Walking Route	Main Distributor
ROMFORD ROAD	FROM 23 METRES EAST OF VERNON RD TO 24 METRES WEST OF VERNON RD	Primary Walking Route	Main Distributor
ROMFORD ROAD	FROM 8 METRES EAST OF DEANERY RD TO 39 METRES WEST OF DEANERY RD	Primary Walking Route	Main Distributor
ROMFORD ROAD	FROM 21 METRES WEST OF GLENAVON ROAD TO WATER LANE	Primary Walking Route	Main Distributor
ROMFORD ROAD	FROM BOROUGH BOUNDARY TO ROMFORD ROAD	Local Access Footway	Local Access Road
RON LEIGHTON WAY	FROM BARKING ROAD TO RON LEIGHTON WAY RBT	Local Access Footway	Main Distributor
RON LEIGHTON WAY	RON LEIGHTON WAY RBT	Local Access Footway	Main Distributor
RON LEIGHTON WAY	FROM RON LEIGHTON WAY RBT TO HIGH STREET NORTH	Local Access Footway	Main Distributor

RONALD AVENUE	FROM WOODMAN STREET TO END	Local Access Footway	Local Access Road
RONALD AVENUE	RONALD AVENUE FOOTPATH TO GRANGE ROAD	Local Access Footway	Not Applicable
RONNIE LANE	FROM J/W WALTON ROAD TO JACK CORNWELL STREET	Local Access Footway	Local Access Road
ROOK WALK	FROM ALLHALLOWS ROAD TO END	Link Footway	Not Applicable
ROSEBERY AVENUE	FROM ESSEX ROAD TO HIGH STREET NORTH	Local Access Footway	Local Access Road
ROSEBERY AVENUE	FROM ESSEX ROAD TO HIGH STREET NORTH	Local Access Footway	Local Access Road
ROSEBERY AVENUE	FROM ESSEX ROAD TO BROWNING ROAD	Local Access Footway	Local Access Road
ROSEDALE ROAD	FROM ROMFORD ROAD TO SHERRARD ROAD	Local Access Footway	Local Access Road
ROSHER CLOSE	FROM KENNARD ROAD TO END	Local Access Footway	Local Access Road
ROSHER CLOSE	FOOTPATH FROM KENNARD ROAD TO NO.13 ROSHER CLOSE	Local Access Footway	Not Applicable
ROSHER CLOSE	FOOTPATH FROM ROSHER CLOSE	Local Access Footway	Not Applicable
ROTHSAY ROAD	FROM KATHERINE ROAD TO JEPHSON ROAD	Local Access Footway	Local Access Road
ROUTH STREET	FROM HALLEYWELL CRESCENT (SOUTHERN JUNCTION) TO HALLEYWELL CRESCENT (NORTHERN JUNCTION)	Local Access Footway	Local Access Road
ROWNTREE CLIFFORD CLOSE	FROM LIDDON ROAD TO END	Link Footway	Link Road
ROWSE CLOSE	FROM CARPENTERS ROAD TO END	Local Access Footway	Local Access Road
ROYAL ALBERT WAY	FROM ROYAL ALBERT WAY RBT (EASTERN RBT) TO GALLIONS RBT	Local Access Footway	Main Distributor
ROYAL ALBERT WAY	FROM CONNAUGHT BRIDGE NORTH RBT TO ROYAL ALBERT WAY RBT (WESTERN RBT) EASTBOUND CARRIAGEWAY	Local Access Footway	Main Distributor
ROYAL ALBERT WAY	FROM ROYAL ALBERT WAY RBT (WESTERN RBT) TO ROYAL ALBERT WAY RBT (EASTERN RBT) EASTBOUND CARRIAGEWAY	Local Access Footway	Main Distributor
ROYAL ALBERT WAY	FROM GALLIONS RBT TO ROYAL ALBERT WAY RBT (EASTERN RBT)	Local Access Footway	Main Distributor
ROYAL ALBERT WAY	FROM ROYAL ALBERT WAY RBT (EASTERN RBT) TO ROYAL ALBERT WAY RBT (WESTERN RBT) WESTBOUND CARRIAGEWAY	Local Access Footway	Main Distributor
ROYAL ALBERT WAY	ROYAL ALBERT WAY RBT (WESTERN RBT)	Local Access Footway	Main Distributor
ROYAL ALBERT WAY	FROM ROYAL ALBERT WAY RBT (WESTERN RBT) TO CONNAUGHT BRIDGE NORTH RBT WESTBOUND CARRIAGEWAY	Local Access Footway	Main Distributor

ROYAL ALBERT WAY	ROYAL ALBERT WAY RBT (EASTERN RBT)	Local Access Footway	Main Distributor
ROYAL QUAY ROAD	FROM GALLIONS ROAD TO ARMADA WAY	Local Access Footway	Local Access Road
ROYAL ROAD	FROM BAXTER ROAD TO BERING WALK	Local Access Footway	Local Access Road
ROYAL ROAD	FOOTPATH FROM BAXTER ROAD TO END	Local Access Footway	Not Applicable
ROYAL VICTORIA PLACE	FROM WESLEY AVENUE TO END	Link Footway	Link Road
RUDOLPH ROAD	FROM NO.1 RUDOLPH ROAD TO NO.52 RUDOLPH ROAD	Local Access Footway	Local Access Road
RUSCOE ROAD	FROM ROGERS ROAD TO RATHBONE STREET	Local Access Footway	Link Road
RUSCOE ROAD	FROM ROGERS ROAD TO RATHBONE STREET	Local Access Footway	Link Road
RUSKIN AVENUE	FROM BROWNING ROAD TO ROSEBERY AVENUE	Local Access Footway	Local Access Road
RUSKIN AVENUE	FROM ESSEX ROAD TO BROWNING ROAD	Local Access Footway	Local Access Road
RUSKIN AVENUE	FROM ESSEX ROAD TO HIGH STREET NORTH	Local Access Footway	Local Access Road
RUSSELL ROAD	FROM FREEMASONS ROAD TO BUTCHERS ROAD	Local Access Footway	Local Access Road
RUSTIC WALK	FROM LAMBERT ROAD TO VARLEY ROAD	Link Footway	Not Applicable
RUTLAND ROAD	FROM SHREWSBURY ROAD TO KATHERINE ROAD	Local Access Footway	Local Access Road
RUTLAND ROAD	FROM SHREWSBURY ROAD TO END	Local Access Footway	Local Access Road
RYMILL STREET	FROM PIER ROAD TO DOCKLAND STREET	Local Access Footway	Local Access Road
SABBARTON STREET	FROM SILVERTOWN WAY TO END	Local Access Footway	Local Access Road
SAFFRON COURT	FROM MARYLAND PARK TO END	Link Footway	Not Applicable
SAGE CLOSE	FROM BRADLEY STONE ROAD TO END	Local Access Footway	Local Access Road
SAIGASSO CLOSE	FROM ROYAL ROAD TO END	Local Access Footway	Local Access Road
SALISBURY ROAD	FROM ROMFORD ROAD TO HIGH STREET NORTH	Local Access Footway	Local Access Road
SALISBURY ROAD	FROM DISRAELI ROAD TO END	Local Access Footway	Local Access Road
SALLY MURRAY CLOSE	FROM GRANTHAM ROAD TO END	Link Footway	Link Road

SALLY MURRAY CLOSE	FROM GRANTHAM ROAD TO END	Link Footway	Link Road
SALMEN ROAD	FROM RUDOLPH ROAD TO LONDON ROAD	Local Access Footway	Local Access Road
SALMEN ROAD	FROM RUDOLPH ROAD TO EMMA ROAD	Local Access Footway	Local Access Road
SALOMONS ROAD	FROM CHALK ROAD TO END	Local Access Footway	Local Access Road
SALTLEY CLOSE	FROM DUNNOCK ROAD TO END	Local Access Footway	Local Access Road
SALWAY PLACE	FROM THE GROVE TO END	Prestige Walking Zone	Local Access Road
SALWAY PLACE	FROM THE GROVE TO END	Prestige Walking Zone	Local Access Road
SALWAY ROAD	FROM SALWAY ROAD TO GREAT EASTERN ROAD	Prestige Walking Zone	Local Access Road
SALWAY ROAD	FROM GROVE CRESCENT ROAD TO SALWAY ROAD	Prestige Walking Zone	Local Access Road
SALWAY ROAD	FROM SALWAY ROAD TO GREAT EASTERN ROAD	Prestige Walking Zone	Local Access Road
SALWAY ROAD	FROM GROVE CRESCENT ROAD TO SALWAY ROAD	Prestige Walking Zone	Local Access Road
SAMSON STREET	FROM BARKING ROAD TO SOUTHERN ROAD	Local Access Footway	Local Access Road
SANDAL STREET	FROM ARTHINGWORTH STREET TO T-HEAD	Local Access Footway	Local Access Road
SANDAL STREET	SANDAL STREET T-HEAD	Local Access Footway	Local Access Road
SANDFORD CLOSE	FROM SANDFORD ROAD TO END	Local Access Footway	Local Access Road
SANDFORD CLOSE	FROM SANDFORD ROAD TO END	Local Access Footway	Local Access Road
SANDFORD ROAD	FROM PULLEYNS AVENUE TO MITCHAM ROAD	Local Access Footway	Local Access Road
SANDFORD ROAD	FROM MITCHAM ROAD TO D-JUNCTION	Local Access Footway	Local Access Road
SANDFORD ROAD	EASTERN D-JUNCTION AT SANDFORD ROAD	Local Access Footway	Local Access Road
SANDFORD ROAD	WESTERN D-JUNCTION AT SANDFORD ROAD	Local Access Footway	Local Access Road
SANDFORD ROAD	WESTERN D-JUNCTION AT SANDFORD ROAD	Local Access Footway	Local Access Road
SANDFORD ROAD	EASTERN D-JUNCTION AT SANDFORD ROAD	Local Access Footway	Local Access Road

SANDFORD ROAD	FROM MITCHAM ROAD TO D-JUNCTION	Local Access Footway	Local Access Road
SANDRINGHAM ROAD	FROM RATCLIFF ROAD TO KATHERINE ROAD	Local Access Footway	Local Access Road
SAPPHIRE CLOSE	FROM SAVAGE GARDENS TO END	Link Footway	Link Road
SARK WALK	FROM PEACOCK WALK TO JERSEY ROAD	Link Footway	Not Applicable
SATANITA CLOSE	FROM HIGH MEADS ROAD TO END	Local Access Footway	Local Access Road
SAVAGE GARDENS	FROM EAST HAM MANOR WAY TO PARRY AVENUE	Local Access Footway	Local Access Road
SAVILLE ROAD	FROM ALBERT ROAD TO DREW ROAD	Local Access Footway	Local Access Road
SAVOY CLOSE	FROM ARTHINGWORTH STREET TO END	Local Access Footway	Local Access Road
SAXON ROAD	FROM FABIAN STREET TO ROMAN ROAD	Local Access Footway	Local Access Road
SCARAB CLOSE	SOUTHERN PART OF SCARAB CLOSE D-JUNCTION AT SILVERTOWN WAY RBT	Link Footway	Link Road
SCARAB CLOSE	NORTHERN PART OF SCARAB CLOSE D-JUNCTION AT SILVERTOWN WAY RBT	Link Footway	Link Road
SCARAB CLOSE	FROM SCARAB CLOSE D-JUNCTION TO END	Link Footway	Link Road
SCHOOL ROAD	FROM SIXTH AVENUE TO END	Local Access Footway	Local Access Road
SCOULDING ROAD	FROM ROGERS ROAD TO ST JOHNS ROAD	Local Access Footway	Local Access Road
SEARLES DRIVE	FROM WINSOR TERRACE TO HENRY ADDLINGTON CLOSE	Local Access Footway	Local Access Road
SEATON CLOSE	FROM NEW BARN STREET TO END	Local Access Footway	Local Access Road
SEBERT ROAD	FROM WOODGRANGE TO END	Local Access Footway	Link Road
SEBERT ROAD	FROM WOODGRANGE TO END	Local Access Footway	Link Road
SECOND AVENUE	FROM FIRST AVENUE TO THIRD AVENUE	Local Access Footway	Local Access Road
SECOND AVENUE	FROM CHURCH ROAD TO ROMFORD ROAD	Local Access Footway	Local Access Road
SELBORNE AVENUE	FROM GRANTHAM ROAD TO WALTON ROAD	Local Access Footway	Local Access Road
SELBORNE AVENUE	FROM SELBOURNE AVENUE TO GRANTHAM ROAD	Local Access Footway	Local Access Road
SELBY CLOSE	BETWEEN NO.13 AND NO.15 SELBY CLOSE TO END	Local Access Footway	Local Access Road

SELBY ROAD	FROM CRANLEY ROAD TO BROCK ROAD	Local Access Footway	Local Access Road
SELSDON ROAD	FROM GREEN STREET TO BARKING ROAD	Local Access Footway	Local Access Road
SELSDON ROAD	FROM SELSDON ROAD TO ROCHESTER AVENUE	Local Access Footway	Local Access Road
SELWYN ROAD	FROM TERRACE ROAD TO CRESCENT ROAD	Local Access Footway	Local Access Road
SELWYN ROAD	FROM CRESCENT ROAD TO END	Local Access Footway	Local Access Road
SERVICE ROUTE NO 1	FROM END TO GREAT EASTERN ROAD	Local Access Footway	Local Access Road
SERVICE ROUTE NO 2	FROM GREAT EASTERN ROAD TO STRATFORD CENTRE	Local Access Footway	Local Access Road
SERVICE ROUTE NO 2	SERVICE ROUTE SOUTH WEST OF ISLAND	Local Access Footway	Local Access Road
SERVICE ROUTE NO 2	SERVICE ROUTE 2 FROM SERVICE ROUTE 3 NORTH OF JUNCTION	Local Access Footway	Local Access Road
SERVICE ROUTE NO 3	FROM END TO GREAT EASTERN ROAD	Local Access Footway	Local Access Road
SEVENTH AVENUE	FROM ROMFORD ROAD TO TREVELYAN AVENUE	Local Access Footway	Local Access Road
SEWELL STREET	FROM THIRD AVENUE TO BALAAM STREET	Local Access Footway	Local Access Road
SEYMOUR ROAD	FROM CLEVES ROAD TO END	Local Access Footway	Local Access Road
SHAFTESBURY ROAD	FROM GREEN STREET TO KATHERINE ROAD	Local Access Footway	Local Access Road
SHAKESPEARE CRESCENT	FROM SIBLEY GROVE TO BROWNING ROAD	Local Access Footway	Local Access Road
SHEERNESS MEWS	FROM FISHGUARD WAY TO END	Link Footway	Link Road
SHEERWATER ROAD	FROM NO.33 SHEERWATER ROAD TO NO.43 SHEERWATER ROAD	Local Access Footway	Local Access Road
SHEERWATER ROAD	FROM SHEERWATER ROAD TO TOLLGATE ROAD	Local Access Footway	Local Access Road
SHELDRAKE CLOSE	FROM NEWLAND STREET TO END	Local Access Footway	Local Access Road
SHELLEY AVENUE	FROM HIGH STREET NORTH TO WOODHOUSE GROVE	Local Access Footway	Local Access Road
SHELLEY AVENUE	FROM HIGH STREET NORTH TO BROWNING ROAD	Local Access Footway	Local Access Road
SHEPPARD STREET	FROM BLANCHE STREET TO BETHELL AVENUE	Local Access Footway	Local Access Road

SHERIDAN ROAD	FROM BROWNING ROAD TO ESSEX ROAD	Local Access Footway	Local Access Road
SHERINGHAM AVENUE	FROM BRANCASTER ROAD TO WOLFERTON ROAD	Local Access Footway	Local Access Road
SHERINGHAM AVENUE	FROM RECTORY ROAD TO CHURCH ROAD	Local Access Footway	Local Access Road
SHERINGHAM AVENUE	FROM RECTORY ROAD TO CHURCH ROAD	Local Access Footway	Local Access Road
SHERINGHAM AVENUE	FROM CHURCH ROAD TO BRANCASTER ROAD	Local Access Footway	Local Access Road
SHERARD ROAD	FROM HIGH STREET NORTH TO SHREWSBURY ROAD	Local Access Footway	Local Access Road
SHERARD ROAD	FROM KATHERINE ROAD TO GREEN STREET	Local Access Footway	Local Access Road
SHERARD ROAD	FROM SHREWSBURY ROAD TO KATHERINE ROAD	Local Access Footway	Local Access Road
SHIPMAN ROAD	FROM THROCKMORTON ROAD TO PRINCE REGENT LANE	Local Access Footway	Local Access Road
SHIPMAN ROAD	SHIPMAN ROAD SPUR	Local Access Footway	Local Access Road
SHIPMAN ROAD	SHIPMAN ROAD FOOTPATH BETWEEN NO.67 AND NO.49 TO END	Local Access Footway	Not Applicable
SHIRLEY ROAD	FROM VICARAGE LANE TO MAIDEN ROAD	Local Access Footway	Local Access Road
SHIRLEY STREET	FROM RUSCOE ROAD TO JUDE STREET	Local Access Footway	Local Access Road
SHOEBURY ROAD	FROM SOUTHEND ROAD TO BURGESS ROAD	Local Access Footway	Local Access Road
SHORT WALL (F/P)	FROM BISSON ROAD TO THREE MILL LANE	Link Footway	Not Applicable
SHREWSBURY ROAD	FROM CHESTER ROAD TO PLASHET GROVE	Secondary Walking Route	Link Road
SHREWSBURY ROAD	FROM ROMFORD ROAD TO LINCOLN ROAD	Local Access Footway	Link Road
SHREWSBURY ROAD	FROM LINCOLN ROAD TO CHESTER ROAD	Local Access Footway	Link Road
SIBLEY GROVE	FROM HIGH STREET NORTH TO SHAKESPEARE CRESCENT	Local Access Footway	Local Access Road
SIBLEY GROVE	FROM SIBLEY GROVE TO EAST AVENUE	Local Access Footway	Local Access Road
SIBLEY GROVE	FROM SHAKESPEARE CRESCENT TO NO.146 SIBLEY GROVE	Local Access Footway	Local Access Road
SIBLEY GROVE	SIBLEY GROVE FOOTBRIDGE	Local Access Footway	Not Applicable

SIDNEY ROAD	FROM FOREST ROAD TO DAMES ROAD	Local Access Footway	Local Access Road
SILVER BIRCH GARDENS	FROM ROMAN ROAD TO END	Link Footway	Link Road
SILVERLAND STREET	FROM MANWOOD STREET TO BRIXHAM STREET	Local Access Footway	Local Access Road
SILVERTOWN WAY	FROM CAXTON STREET NORTH TO SILVERTOWN WAY	Local Access Footway	Main Distributor
SILVERTOWN WAY	FROM SILVERTOWN WAY TO CAXTON STREET NORTH	Local Access Footway	Main Distributor
SILVERTOWN WAY	FROM CAXTON STREET NORTH TO SILVERTOWN WAY	Local Access Footway	Main Distributor
SILVERTOWN WAY	FROM GEORGE STREET TO CANNING TOWN RBT	Local Access Footway	Main Distributor
SILVERTOWN WAY	FROM GEORGE STREET TO CANNING TOWN RBT	Local Access Footway	Main Distributor
SILVERTOWN WAY	FROM 16 METRES FROM BRUNEL STREET NW TO SILVERTOWN WAY	Local Access Footway	Main Distributor
SILVERTOWN WAY	FROM SILVERTOWN WAY TO BARKING ROAD RBT	Local Access Footway	Main Distributor
SILVERTOWN WAY	FROM BARKING ROAD RBT TO SILVERTOWN WAY	Local Access Footway	Main Distributor
SILVERTOWN WAY	FROM NORTH WOOLWICH ROAD TO SILVERTOWN WAY	Local Access Footway	Main Distributor
SILVERTOWN WAY	FROM SILVERTOWN WAY DUAL CARRIAGEWAY SE TO BOTTOM OF FLYOVER	Local Access Footway	Main Distributor
SILVERTOWN WAY	FROM BOTTOM OF FLYOVER NW TO SILVERTOWN WAY DUAL CARRIAGEWAY	Local Access Footway	Main Distributor
SILVERTOWN WAY	SLIP FROM SILVERTOWN WAY RBT TO SILVERTOWN WAY FLYOVER	Local Access Footway	Main Distributor
SILVERTOWN WAY	SILVERTOWN WAY RBT	Local Access Footway	Main Distributor
SILVERTOWN WAY	SLIP FROM SILVERTOWN WAY FLYOVER TO SILVERTOWN RBT	Local Access Footway	Main Distributor
SIMONS WALK	FROM ALMA STREET TO END	Local Access Footway	Local Access Road
SIMONS WALK	FROM END TO ALMA STREET	Local Access Footway	Local Access Road
SIMONS WALK	FROM WADDINGTON ROAD TO END	Local Access Footway	Local Access Road
SIXTH AVENUE	FROM ROMFORD ROAD TO CHURCH ROAD	Local Access Footway	Local Access Road
SKEFFINGTON ROAD	FROM KEPPEL ROAD TO ALTMORE AVENUE	Local Access Footway	Local Access Road

SKEFFINGTON ROAD	FROM HIGH STREET NORTH TO KEPPEL ROAD	Secondary Walking Route	Local Access Road
SKEFFINGTON ROAD	FROM HIGH STREET NORTH TO KEPPEL ROAD	Secondary Walking Route	Local Access Road
SKELLEY ROAD	FROM DAVENEY ROAD TO HARTLAND ROAD	Local Access Footway	Local Access Road
SKELTON ROAD	FROM WYATT ROAD TO UPTON LANE	Local Access Footway	Local Access Road
SKIERS STREET	FROM ROKEBY STREET TO END	Local Access Footway	Local Access Road
SKIERS STREET	FROM ROKEBY STREET TO END	Local Access Footway	Local Access Road
SKIPSEY AVENUE	FROM JOHNSTONE ROAD TO HAMEWAY RBT	Local Access Footway	Local Access Road
SNOWSHILL ROAD	FROM CHURCH ROAD TO END	Local Access Footway	Local Access Road
SOLENT RISE	FROM GRANGE ROAD TO END	Local Access Footway	Local Access Road
SOPHIA ROAD	FROM FREEMASONS ROAD TO END	Local Access Footway	Local Access Road
SORREL GARDENS	FROM BELLFLOWER CLOSE TO ORCHID CLOSE	Local Access Footway	Local Access Road
SOUTH CRESCENT	FROM TWELVETREES CRESCENT TO SOUTH CRESCENT	Local Access Footway	Local Access Road
SOUTH CRESCENT	SOUTH CRESCENT T-HEAD	Local Access Footway	Local Access Road
SOUTH CRESCENT	FROM SOUTH CRESCENT TO CODY ROAD	Local Access Footway	Local Access Road
SOUTH ESK ROAD	FROM SHREWSBURY ROAD TO KATHERINE ROAD	Local Access Footway	Local Access Road
SOUTH ESK ROAD	FROM KATHERINE ROAD TO GREEN STREET	Local Access Footway	Local Access Road
SOUTH MOLTON ROAD	FROM ASHBURTON ROAD TO END	Local Access Footway	Local Access Road
SOUTHAMPTON MEWS	FROM WESLEY AVENUE TO T-HEAD	Link Footway	Link Road
SOUTHAMPTON MEWS	FROM CONRAD HOUSE TO HOUSE BLLENHEIM	Link Footway	Link Road
SOUTHCHURCH ROAD	FROM WELLINGTON ROAD TO HIGH STREET SOUTH	Local Access Footway	Local Access Road
SOUTHEND ROAD	FROM BURGESS ROAD TO END	Local Access Footway	Local Access Road
SOUTHERN ROAD	FROM CREDON ROAD TO EDINBURGH ROAD	Secondary Walking Route	Local Access Road

SOUTHERN ROAD	FROM CREDON ROAD TO EDINBURGH ROAD	Secondary Walking Route	Local Access Road
SPENCER ROAD	FROM GRANGEWOOD STREET TO EVERSLEIGH ROAD	Local Access Footway	Local Access Road
SPOTTED DOG PATH	FROM UPTON LANE TO DISRAELI ROAD	Local Access Footway	Not Applicable
SPRINGFIELD ROAD	FROM SOUTHEND ROAD TO BURGESS ROAD	Local Access Footway	Local Access Road
SPRINGFIELD ROAD	FROM HOLLAND ROAD TO MEMORIAL AVENUE	Local Access Footway	Local Access Road
SPROWSTON ROAD	FROM ROMFORD ROAD TO EARLHAM GROVE	Local Access Footway	Local Access Road
ST ALBANS AVENUE	FROM VICARAGE LANE TO END	Local Access Footway	Local Access Road
ST ANDREWS ROAD	FROM BARKING ROAD TO END	Local Access Footway	Local Access Road
ST ANTONYS ROAD	FROM PLASHET ROAD TO NEVILLE ROAD	Local Access Footway	Local Access Road
ST ANTONYS ROAD	FROM NO.67 ST ANTHONYS ROAD TO NEVILLE ROAD	Local Access Footway	Local Access Road
ST ANTONYS ROAD	FROM ELMHURST ROAD TO END	Local Access Footway	Local Access Road
ST ANTONYS ROAD	FROM ELMHURST ROAD TO UPTON LANE	Local Access Footway	Local Access Road
ST BARTHOLOMEWS ROAD	FROM BARKING ROAD TO CENTRAL PARK ROAD	Local Access Footway	Local Access Road
ST BERNARDS ROAD	FROM GRANGEWOOD STREET TO BARKING ROAD	Local Access Footway	Local Access Road
ST CLAIR ROAD	FROM NO.2 ST CLAIR ROAD TO NO.24 ST CLAIR ROAD	Local Access Footway	Local Access Road
ST DUNSTONS ROAD	FROM GREEN STREET TO RATCLIFF ROAD	Local Access Footway	Local Access Road
ST GEORGES AVENUE	FROM ST GEORGES ROAD TO UPTON PARK ROAD	Local Access Footway	Local Access Road
ST GEORGES COURT	FROM MELFORD ROAD TO END	Link Footway	Link Road
ST GEORGES COURT	FROM MELFORD ROAD TO END	Link Footway	Link Road
ST GEORGES ROAD	FROM GREEN STREET TO UPTON LANE	Local Access Footway	Local Access Road
ST GEORGES SQUARE	FROM ST GEORGES AVENUE TO GREEN STREET	Local Access Footway	Local Access Road
ST JAMES ROAD	FROM FOREST LANE TO BUCKINGHAM ROAD	Local Access Footway	Local Access Road

ST JOHNS ROAD	FROM END TO FORDS PARK ROAD	Local Access Footway	Local Access Road
ST JOHNS ROAD	FROM RON LEIGHTON WAY TO HIGH STREET NORTH	Local Access Footway	Local Access Road
ST JOHNS TERRACE	FROM WESTBURY ROAD TO GREEN STREET	Local Access Footway	Local Access Road
ST LUCIA DRIVE	FROM END TO CHURCH STREET	Local Access Footway	Local Access Road
ST LUKES SQUARE	FROM TURNER STREET TO HOY STREET	Local Access Footway	Local Access Road
ST LUKES SQUARE	FROM TURNER STREET TO HOY STREET	Local Access Footway	Local Access Road
ST MARTINS AVENUE	FROM CENTRAL PARK ROAD TO BARKING ROAD	Local Access Footway	Local Access Road
ST MARYS APPROACH	FROM CHURCH ROAD TO END	Local Access Footway	Local Access Road
ST MARYS APPROACH	FOOTPATH FROM NO.15 TO NO.22 ST MARYS APPROACH	Local Access Footway	Not Applicable
ST MARYS COURT	FROM MELFORD ROAD TO END	Link Footway	Link Road
ST MARYS COURT	FROM MELFORD ROAD TO END	Link Footway	Link Road
ST MARYS ROAD	FROM 44 METRES WEST OF PLAISTOW PARK ROAD TO EASTERN ROAD	Secondary Walking Route	Local Access Road
ST MARYS ROAD	FROM PELLY ROAD TO NO.34 ST MARYS ROAD	Local Access Footway	Local Access Road
ST MARYS ROAD	FROM 44 METRES WEST OF PLAISTOW PARK ROAD TO EASTERN ROAD	Secondary Walking Route	Local Access Road
ST MICHAELS CLOSE	FROM NO.2 ST MICHAELS CLOSE TO NO.12 ST MICHAELS CLOSE	Local Access Footway	Local Access Road
ST OLAVES ROAD	FROM KEMPTON ROAD TOWARDS BARKING ROAD	Local Access Footway	Local Access Road
ST PAULS DRIVE	FROM WADDINGTON ROAD TO END	Local Access Footway	Local Access Road
ST PAULS DRIVE	ST PAULS DRIVE SPUR	Local Access Footway	Local Access Road
ST QUINTIN ROAD	FROM PERTH ROAD TO CAVE ROAD	Local Access Footway	Local Access Road
ST STEPHENS ROAD	FROM KATHERINE ROAD TO T-HEAD	Local Access Footway	Local Access Road
ST STEPHENS ROAD	ST STEPHENS ROAD T-HEAD	Local Access Footway	Local Access Road
ST THOMAS ROAD	FROM FORDS PARK ROAD TO END	Local Access Footway	Local Access Road

ST WINEFRIDES AVENUE	FROM CHURCH ROAD TO RECTORY ROAD	Local Access Footway	Local Access Road
STAFFORD ROAD	FROM SHREWSBURY ROAD TO KATHERINE ROAD	Local Access Footway	Local Access Road
STAMFORD ROAD	FROM TEMPLE ROAD TO KATHERINE ROAD	Local Access Footway	Local Access Road
STAMFORD ROAD	FROM HOLME ROAD TO TEMPLE ROAD	Local Access Footway	Local Access Road
STANLEY ROAD	FROM HIGH STREET NORTH TO RIXSEN ROAD	Local Access Footway	Local Access Road
STANLEY ROAD	FROM UNION STREET TO END	Local Access Footway	Local Access Road
STANSFELD ROAD	FROM ROYAL ALBERT WAY RBT TO STRAIT ROAD	Local Access Footway	Link Road
STANSFELD ROAD	FROM STRAIT ROAD TO ROYAL ALBERT WAY RBT	Local Access Footway	Link Road
STANSFELD ROAD	FROM STRAIT ROAD TO TOLLGATE ROAD	Local Access Footway	Link Road
STAR LANE	FROM MANOR ROAD TO HERMIT ROAD	Secondary Walking Route	Link Road
STAR LANE	FROM NEWHAVEN LANE TO CLIFF WALK	Local Access Footway	Local Access Road
STAR LANE	FROM MANOR ROAD TO HERMIT ROAD	Secondary Walking Route	Link Road
STATION APPROACH	FROM WOODGRANGE TO END	Local Access Footway	Local Access Road
STATION ROAD	FROM ROMFORD ROAD TO WHITTA ROAD	Primary Walking Route	Secondary Distributor
STATION ROAD	FROM FOREST STREET TO END	Local Access Footway	Local Access Road
STATION STREET	FROM WOODMAN STREET TO END	Local Access Footway	Local Access Road
STATION STREET	FROM STATION HOUSE STATION STREET TO JUBILEE HOUSE STATION STREET	Local Access Footway	Local Access Road
STATION STREET	FROM GREAT EASTERN ROAD TO END	Local Access Footway	Local Access Road
STATION STREET	SOUTHERN PART OF EASTBOUND D-JUNCTION AT GREAT EASTERN ROAD	Local Access Footway	Local Access Road
STATION STREET	NORTHERN PART OF EASTBOUND D-JUNCTION AT GREAT EASTERN ROAD	Local Access Footway	Local Access Road
STATION STREET	STATION STREET SLIP	Local Access Footway	Local Access Road

STATION STREET	STATION STREET LOOP	Local Access Footway	Local Access Road
STATION STREET	FROM STATION STREET TO STATION STREET LIP	Local Access Footway	Local Access Road
STATION STREET	FOOTPATH FROM STATION STREET TO JUPP ROAD	Local Access Footway	Not Applicable
STATION STREET	FOOTPATH AT STRATFORD STATION	Local Access Footway	Not Applicable
STEPHENS ROAD	FROM NAPIER ROAD TO NEW PLAISTOW ROAD	Local Access Footway	Local Access Road
STEPHENSON STREET	FROM BARKING ROAD TO STEPHENSON STREET	Local Access Footway	Link Road
STEPHENSON STREET	FROM STEPHENSON STREET TO BARKING ROAD	Local Access Footway	Link Road
STEPHENSON STREET	FROM STEPHENSON STREET TO MANOR ROAD	Local Access Footway	Link Road
STEVENAGE ROAD	FROM SOUTHEND ROAD TO NO.99 STEVENAGE ROAD	Local Access Footway	Local Access Road
STEVENAGE ROAD	FROM NO.99 STEVENAGE ROAD TO END	Link Footway	Local Access Road
STEVENAGE ROAD	FROM NO.99 STEVENAGE ROAD TO END	Link Footway	Local Access Road
STIRLING ROAD	FROM EDINBURGH ROAD TO NORTH STREET	Local Access Footway	Local Access Road
STOCK STREET	FROM LONDON ROAD TO SWETE STREET	Local Access Footway	Local Access Road
STOKES ROAD	FROM ROMAN ROAD TO FABIAN STREET	Local Access Footway	Local Access Road
STONDON WALK	FROM ST BERNARDS ROAD TO END	Link Footway	Not Applicable
STONECHAT SQUARE	FROM PERIDOT STREET TO END	Link Footway	Not Applicable
STONEWALL	FROM WINSOR TERRACE TO BEAUFORT	Local Access Footway	Local Access Road
STONEWALL	FROM BEAUFORT TO NO.87 STONEWALL	Local Access Footway	Local Access Road
STONEWALL	FROM WINSOR TERRACE TO BEAUFORT	Local Access Footway	Local Access Road
STOPFORD ROAD	FROM TERRACE ROAD TO PLASHET ROAD	Secondary Walking Route	Main Distributor
STORE ROAD	FROM FACTORY ROAD TO PIER ROAD	Local Access Footway	Link Road
STORE STREET	FROM MARYLAND STREET TO END	Local Access Footway	Local Access Road

STORE STREET	FOOTPATH FROM WADDINGTON ROAD TO STORE STREET	Local Access Footway	Not Applicable
STOREY STREET	FROM WOODMAN STREET TO END	Local Access Footway	Local Access Road
STORK ROAD	FROM REGINALD ROAD TO KNOX ROAD	Local Access Footway	Local Access Road
STRACEY ROAD	FROM STATION ROAD TO END	Local Access Footway	Local Access Road
STRAIT ROAD	FROM STANSFELD ROAD TO EAST HAM MANOR WAY	Local Access Footway	Link Road
STRATFORD ROAD	FROM PELLY ROAD TO CAISTOR PARK ROAD	Local Access Footway	Local Access Road
STREATFEILD AVENUE	FROM KEMPTON ROAD TO BARKING ROAD	Local Access Footway	Local Access Road
STREIMER ROAD	FROM RIVERSIDE ROAD TO CLAYPOLE ROAD	Local Access Footway	Local Access Road
STRIDE ROAD	FROM RUDOLPH ROAD TO NO.12 STRIDE ROAD	Local Access Footway	Local Access Road
STRIDE ROAD	STRIDE ROAD SPUR	Local Access Footway	Local Access Road
STRODE ROAD	FROM STATION ROAD TO DAMES ROAD	Local Access Footway	Local Access Road
STRONE ROAD	FROM SHREWSBURY ROAD TO HIGH STREET NORTH	Local Access Footway	Local Access Road
STRONE ROAD	FROM GREEN STREET TO KATHERINE ROAD	Local Access Footway	Local Access Road
STRONE ROAD	FROM KATHERINE ROAD TO SHREWSBURY ROAD	Local Access Footway	Local Access Road
STUDLEY ROAD	FROM UPTON LANE TO GREEN STREET	Local Access Footway	Local Access Road
STUKELEY ROAD	FROM UPTON PARK ROAD TO PLASHET ROAD	Local Access Footway	Local Access Road
SUDBURY	FROM TUNNAN LEYS TO NEWARK KNOK	Local Access Footway	Local Access Road
SUFFOLK ROAD	FROM GRANGE ROAD TO FALCON STREET	Local Access Footway	Local Access Road
SUFFOLK STREET	FROM FIELD ROAD TO STATION ROAD	Local Access Footway	Local Access Road
SUGAR HOUSE LANE	FROM HIGH STREET TO SUGAR HOUSE LANE	Local Access Footway	Local Access Road
SUGAR HOUSE LANE	SUGAR HOUSE LANE SPUR	Local Access Footway	Local Access Road

SULLIVAN AVENUE	FROM MACGREGOR ROAD TO TOLLGATE ROAD	Local Access Footway	Local Access Road
SULLIVAN AVENUE	FROM RIDGWELL ROAD TO MACGREGOR ROAD	Local Access Footway	Local Access Road
SURREY STREET	FROM KENT STREET TO BEAUMONT ROAD	Local Access Footway	Local Access Road
SUSSEX ROAD	FROM PARK AVENUE TO LANGDON CRESCENT RBT	Secondary Walking Route	Local Access Road
SUSSEX ROAD	SUSSEX ROAD SPUR	Local Access Footway	Local Access Road
SUSSEX ROAD	FROM LANGDON CRESCENT RBT TO END	Local Access Footway	Local Access Road
SUSSEX ROAD	FROM PARK AVENUE TO LANGDON CRESCENT RBT	Secondary Walking Route	Local Access Road
SUSSEX STREET	FROM PRINCE REGENT LANE TO BARKING ROAD	Local Access Footway	Local Access Road
SUTTON COURT ROAD	FROM TUNMARSH LANE TO NEW CITY ROAD	Local Access Footway	Local Access Road
SUTTON COURT ROAD	FROM NEW CITY ROAD TO BOUNDARY ROAD	Local Access Footway	Local Access Road
SUTTON ROAD	FROM CROYDON ROAD TO CHARGEABLE LANE	Local Access Footway	Local Access Road
SWALLOW STREET	FROM PERIDOT STREET TO TOLLGATE ROAD RBT	Local Access Footway	Local Access Road
SWAN APPROACH	FROM LINTON GARDENS TO TOLLGATE ROAD RBT	Local Access Footway	Local Access Road
SWANSEA COURT	FROM FISHGUARD WAY TO END	Link Footway	Link Road
SWETE STREET	FROM HIGH STREET TO STOCK STREET	Local Access Footway	Local Access Road
SWETE STREET	FROM CHESTERTON TERRACE TO CHESTERTON ROAD	Local Access Footway	Local Access Road
SWETE STREET	FROM STOCK STREET TO CHESTERTON TERRACE	Local Access Footway	Local Access Road
SYCAMORE CLOSE	FROM CLARENCE ROAD TO SYCAMORE CLOSE	Local Access Footway	Local Access Road
SYCAMORE CLOSE	FROM SYCAMORE CLOSE TO SYCAMORE CLOSE	Local Access Footway	Local Access Road
SYLVAN ROAD	FROM UPTON LANE TO END	Local Access Footway	Local Access Road
TABERNACLE AVENUE	FROM BARKING ROAD TO END	Local Access Footway	Local Access Road
TALBOT ROAD	FROM END TO MARKET STREET	Local Access Footway	Local Access Road

TALBOT ROAD	FROM STATION ROAD TO DAMES ROAD	Local Access Footway	Local Access Road
TALBOT ROAD	FROM MARKET STREET TO NO.40 TALBOT ROAD	Local Access Footway	Local Access Road
TALLIS CLOSE	FROM LESLIE ROAD TO TALLIS CLOSE T-HEAD	Local Access Footway	Local Access Road
TALLIS CLOSE	FROM NO.3 TALLIS CLOSE TO NO.12 TALLIS CLOSE	Local Access Footway	Local Access Road
TANSY CLOSE	FROM PENNYROYAL AVENUE TO T-HEAD	Local Access Footway	Local Access Road
TANSY CLOSE	TANSEY CLOSE T-HEAD FROM NO.10 TO NO.25 TANSY CLOSE	Local Access Footway	Local Access Road
TANT AVENUE	FROM RATHBONE STREET TO WREN CLOSE	Local Access Footway	Local Access Road
TARLING ROAD	FROM VICTORIA DOCK ROAD TO RADLAND ROAD	Local Access Footway	Link Road
TASMAN WALK	FROM ROYAL ROAD TO END OF SAIGASSO CLOSE	Link Footway	Not Applicable
TATE ROAD	FROM NEWLAND STREET TO MUIR STREET	Local Access Footway	Local Access Road
TATE ROAD	FROM ALBERT ROAD TO END	Local Access Footway	Local Access Road
TAVISTOCK ROAD	FROM ROMFORD ROAD TO VICARAGE ROAD	Local Access Footway	Local Access Road
TEAL CLOSE	FROM FULMER ROAD TO END	Local Access Footway	Local Access Road
TEASEL WAY	FROM MEMORIAL AVENUE TO TEASEL WAY	Local Access Footway	Local Access Road
TEASEL WAY	TEASEL WAY T-HEAD	Local Access Footway	Local Access Road
TELHAM ROAD	FROM FLANDERS ROAD TO VICARAGE LANE	Local Access Footway	Local Access Road
TEMPLE ROAD	FROM STAMFORD ROAD TO END	Local Access Footway	Local Access Road
TENNYSON AVENUE	FROM WOODHOUSE GROVE TO HIGH STREET NORTH	Local Access Footway	Local Access Road
TENNYSON ROAD	FROM FARINGFORD ROAD TO END	Secondary Walking Route	Local Access Road
TENNYSON ROAD	TENNYSON ROAD SPUR	Local Access Footway	Local Access Road
TENNYSON ROAD	FROM ROMFORD ROAD TO FARINGFORD ROAD	Local Access Footway	Local Access Road
TENNYSON ROAD	FROM FARINGFORD ROAD TO END	Secondary Walking Route	Local Access Road

TERRACE ROAD	FROM PELLY ROAD TO STOPFORD ROAD	Secondary Walking Route	Main Distributor
TERRACE ROAD	FROM CARTER ROAD TO STOPFORD ROAD	Local Access Footway	Local Access Road
THACKERAY ROAD	FROM CENTRAL PARK ROAD TO BARKING ROAD	Local Access Footway	Local Access Road
THAMES ROAD	THAMES ROAD T-HEAD	Local Access Footway	Local Access Road
THAMES ROAD	FROM D-JUNCTION TO THAMES ROAD T-HEAD	Local Access Footway	Local Access Road
THAMES ROAD	WESTERN PART OF THAMES RD D-JUNCTION AT NORTH WOOLWICH ROAD RBT	Local Access Footway	Local Access Road
THAMES ROAD	EASTERN PART OF THAME ROAD D-JUNCTION AT NORTH WOOLWICH RD RBT	Local Access Footway	Local Access Road
THE BROADWAY	FROM GREENGATE STREET TO HIGH STREET	Link Footway	Link Road
THE CHASE	FROM CAPEL ROAD TO END	Local Access Footway	Local Access Road
THE COMMON	FROM THE GREEN TO NO.12 THE COMMON	Local Access Footway	Local Access Road
THE GREEN	FROM THE GREEN TO FERNS ROAD	Local Access Footway	Local Access Road
THE GREEN	FROM WATER LANE FOR 55 METRES EASTWARDS	Local Access Footway	Local Access Road
THE GREEN	FROM 55 METRES EAST OF WATER LANE TO FERNS ROAD	Local Access Footway	Local Access Road
THE GROVE	FROM THE BROADWAY TO THE GROVE	Prestige Walking Zone	Main Distributor
THE GROVE	FROM THE GROVE TO THE BROADWAY	Prestige Walking Zone	Main Distributor
THE GROVE	FROM THE GROVE TO THE GROVE	Prestige Walking Zone	Main Distributor
THE GROVE	FROM PARK AVENUE TO MANBEY PARK ROAD	Prestige Walking Zone	Main Distributor
THE GROVE	FROM PARK AVENUE TO 76 METRES NORTH OF SALWAY PLACE	Prestige Walking Zone	Main Distributor
THE GROVE	FROM SALWAY PLACE TO NO.132 THE GROVE	Prestige Walking Zone	Local Access Road
THE GROVE	FROM SALWAY PLACE TO NO.132 THE GROVE	Prestige Walking Zone	Local Access Road
THE MALL	FOOTPATH FROM NO.23 THE MALL TO NO.16 THE MALL	Prestige Walking Zone	Not Applicable
THE MALL	FOOTPATH FROM NO.36 THE MALL TO NO.1 THE MALL	Prestige Walking Zone	Not Applicable

THE MALL	FOOTPATH FROM NO.67 THE MALL TO NO.23 THE MALL	Prestige Walking Zone	Not Applicable
THE WARREN	THE WARREN LOOP FROM NO.1 TO NO.28	Local Access Footway	Local Access Road
THEATRE SQUARE	FROM GERRY RAFFLES SQUARE TO THEATRE SQUARE	Prestige Walking Zone	Local Access Road
THEATRE SQUARE	FROM THEATRE SQUARE TO STRATFORD CENTRE	Local Access Footway	Local Access Road
THEATRE SQUARE	FROM GERRY RAFFLES SQUARE TO THEATRE SQUARE	Prestige Walking Zone	Local Access Road
THIRD AVENUE	FROM FIRST AVENUE TO SECOND AVENUE	Local Access Footway	Local Access Road
THIRD AVENUE	FROM ROMFORD ROAD TO CHURCH ROAD	Local Access Footway	Local Access Road
THORNE CLOSE	FROM ROGERS ROAD TO END	Local Access Footway	Local Access Road
THORNE CLOSE	THORNE CLOSE SPUR	Local Access Footway	Local Access Road
THORNGROVE ROAD	FROM PLASHET ROAD TO HAROLD ROAD	Local Access Footway	Local Access Road
THORNHAM GROVE	FROM LEYTON RD (SOUTHERN JUNCTION) TO LEYTON RD (NORTHERN JUNCTION)	Local Access Footway	Local Access Road
THORNHAM GROVE	THORNHAM GROVE SPUR	Local Access Footway	Local Access Road
THOROGOOD GARDENS	FROM MARYLAND SQUARE TO END	Local Access Footway	Local Access Road
THOROGOOD GARDENS	THOROGOOD GARDENS SPUR	Local Access Footway	Local Access Road
THORPE ROAD	FROM HIGH STREET NORTH TO KEPPEL ROAD	Local Access Footway	Local Access Road
THROCKMORTON ROAD	FROM GRESHAM ROAD TO BERWICK ROAD	Local Access Footway	Local Access Road
TIBBENHAM WALK	FROM STRIDE ROAD LOOPING ANTI-CLOCKWISE AROUND PLAYGROUND	Link Footway	Not Applicable
TIDAL BASIN ROAD	FROM SILVERTOWN WAY RBT TO TIDAL BASIN ROAD RBT	Local Access Footway	Link Road
TIDAL BASIN ROAD	FROM TIDAL BASIN ROAD RBT TO SILVERTOWN WAY RBT	Local Access Footway	Link Road
TIDAL BASIN ROAD	SOUTHERN PART OF D-JUNCTION AT TIDAL BASIN ROAD RBT	Local Access Footway	Link Road
TIDAL BASIN ROAD	NORTHERN PART OF D-JUNCTION AT TIDAL BASIN ROAD	Local Access Footway	Link Road

TIDAL BASIN ROAD	FROM D-JUNCTION AT TIDAL BASIN ROAD RBT TO D-JUNCTION AT SILVERTOWN WAY	Local Access Footway	Link Road
TIDAL BASIN ROAD	SOUTHERN PART OF WESTBOUND D-JUNCTION AT SILVERTOWN WAY	Local Access Footway	Link Road
TIDAL BASIN ROAD	NORTHERN PART OF WESTBOUND D-JUNCTION AT SILVERTOWN WAY	Local Access Footway	Link Road
TIDAL BASIN ROAD	EASTBOUND SLIP OFF OF SILVERTOWN WAY INTO TIDAL BASIN ROAD	Local Access Footway	Link Road
TILBURY ROAD	FROM HIGH STREET SOUTH TO WELLINGTON ROAD	Local Access Footway	Local Access Road
TINTO ROAD	FROM CARSON ROAD TO INGAL ROAD	Local Access Footway	Local Access Road
TOLLGATE ROAD	FROM WOOLWICH MANOR WAY RBT TO 30 METRES WEST OF WOOLWICH MANOR WAY RBT	Primary Walking Route	Secondary Distributor
TOLLGATE ROAD	FROM TOLLGATE ROAD RBT AT LOVAGE APPROACH TO KINGSFORD WAY	Secondary Walking Route	Secondary Distributor
TOLLGATE ROAD	FROM 30 METRES WEST OF WOOLWICH MANOR WAY RBT TO WOOLWICH MANOR WAY RBT	Primary Walking Route	Secondary Distributor
TOLLGATE ROAD	TOLLGATE ROAD RBT AT LOVAGE PASSAGE	Secondary Walking Route	Secondary Distributor
TOLLGATE ROAD	FROM TOLLGATE ROAD RBT AT OLIVER GARDENS TO TOLLGATE ROAD RBT AT LOVAGE PASSAGE	Secondary Walking Route	Secondary Distributor
TOLLGATE ROAD	TOLLGATE ROAD RBT AT OLIVER GARDENS	Secondary Walking Route	Secondary Distributor
TOLLGATE ROAD	FROM EASTERN JUNCTION OF EISENHOWER DRIVE TO TOLLGATE ROAD RBT AT OLIVER GARDENS	Secondary Walking Route	Secondary Distributor
TOLLGATE ROAD	FROM TOLLGATE ROAD RBT AT SWAN APPROACH TO WESTERN JUNCTION OF EISENHOWER DRIVE	Secondary Walking Route	Secondary Distributor
TOLLGATE ROAD	TOLLGATE ROAD RBT AT SWAN APPROACH	Secondary Walking Route	Secondary Distributor
TOLLGATE ROAD	FROM STANSFELD ROAD TO TOLLGATE ROAD RBT AT DOVE APPROACH	Secondary Walking Route	Secondary Distributor
TOLLGATE ROAD	TOLLGATE ROAD RBT AT DOVE APPROACH	Secondary Walking Route	Secondary Distributor
TOLLGATE ROAD	FROM TOLLGATE ROAD RBT AT DOVE APPROACH TO TOLLGATE ROAD RBT AT SWAN APPROACH	Secondary Walking Route	Secondary Distributor
TOLLGATE ROAD	FROM STANSFELD ROAD TO TOLLGATE ROAD D-JUNCTION	Secondary Walking Route	Secondary Distributor
TOLLGATE ROAD	WESTERN PART OF TOLLGATE ROAD D-JUNCTION FROM TOLLGATE ROAD TO NEWHAM WAY	Secondary Walking Route	Secondary Distributor
TOLLGATE ROAD	EASTERN PART OF TOLLGATE ROAD D-JUNCTION FROM NEWHAM WAY TO TOLLGATE ROAD	Secondary Walking Route	Secondary Distributor

TOLLGATE ROAD	FROM HARRIER WAY TO D-JUNCTION AT WOOLWICH MANOR WAY RBT	Primary Walking Route	Secondary Distributor
TOLLGATE ROAD	FROM J/W TOLLGATE ROAD TO END	Local Access Footway	Not Applicable
TOLPUDDLE AVENUE	FROM QUEENS ROAD TO ROCHESTER AVENUE	Local Access Footway	Local Access Road
TOM GROVES CLOSE	FROM MARYLAND STREET TO END	Link Footway	Link Road
TOM HOOD CLOSE	FROM MARYLAND STREET TO END	Link Footway	Link Road
TOM JENKINSON ROAD	FROM WESLEY AVENUE TO END	Local Access Footway	Local Access Road
TOM NOLAN CLOSE	FROM JACK CLOW ROAD TO END	Local Access Footway	Local Access Road
TOM NOLAN CLOSE	TOM NOLAN CLOSE SPUR FROM TOM NOLAN CLOSE TO T-HEAD	Local Access Footway	Local Access Road
TOM NOLAN CLOSE	TOM NOLAN CLOSE T-HEAD	Local Access Footway	Local Access Road
TORONTO AVENUE	FROM ROMFORD ROAD TO WASHINGTON AVENUE	Local Access Footway	Local Access Road
TORRENS ROAD	FROM THE GREEN TO NO.40 TORRENS SQUARE	Local Access Footway	Local Access Road
TORRENS SQUARE	FROM TORRENS SQUARE TO TORRENS SQUARE	Local Access Footway	Local Access Road
TOWER HAMLETS ROAD	FROM CEMETERY ROAD TO FOREST LANE	Local Access Footway	Local Access Road
TOWNLEY COURT	FROM FARADAY ROAD TO END	Local Access Footway	Local Access Road
TRADER ROAD	FROM FERNDAL STREET TO END	Local Access Footway	Local Access Road
TRAMWAY AVENUE	FROM WEST HAM LANE TO BROADWAY	Local Access Footway	Local Access Road
TRAMWAY AVENUE	FROM BROADWAY TO TRAMWAY AVENUE	Local Access Footway	Local Access Road
TREE ROAD	FROM PRINCE REGENT LANE TO NOTTINGHAM AVENUE	Local Access Footway	Local Access Road
TREVELYAN AVENUE	FROM SIXTH AVENUE TO LITTLE ILFORD LANE	Local Access Footway	Local Access Road
TREVELYAN ROAD	FROM CRUIKSHANK ROAD TO END	Local Access Footway	Local Access Road
TRIANGLE COURT	FROM TOLLGATE ROAD TO END	Link Footway	Link Road
TRINITY STREET	FROM VINCENT STREET TO END	Local Access Footway	Local Access Road

TRIUMPH ROAD	FROM FROBISHER ROAD TO END	Primary Walking Route	Local Access Road
TRIUMPH ROAD	FROM FROBISHER ROAD TO END	Primary Walking Route	Local Access Road
TRUESDALE ROAD	FROM END TO SAVAGE GARDENS	Local Access Footway	Local Access Road
TUDOR ROAD	FROM GREEN STREET TO REDCLYFFE ROAD	Local Access Footway	Local Access Road
TULIP CLOSE	FROM TULIP CLOSE TO TULIP CLOSE	Local Access Footway	Local Access Road
TULIP CLOSE	FROM BRADLEY STONE ROAD TO TULIP CLOSE	Local Access Footway	Local Access Road
TUNMARSH LANE	FROM TUNMARSH LANE TO HUMBERSTONE ROAD	Secondary Walking Route	Link Road
TUNMARSH LANE	FROM BEAUMONT ROAD TO BARKING ROAD	Secondary Walking Route	Link Road
TUNNAN LEYS	FROM DOWNINGS TO HORSE LEAZE	Local Access Footway	Local Access Road
TURLEY CLOSE	FROM ABBEY ROAD TO END	Local Access Footway	Local Access Road
TURNER STREET	FROM SHIRLEY STREET TO ST LUKES SQUARE	Local Access Footway	Local Access Road
TURNSTONE CLOSE	FROM GRANGE ROAD TO END	Local Access Footway	Local Access Road
TURNSTONE CLOSE	TURNSTONE CLOSE SPUR (SOUTHERN SPUR)	Local Access Footway	Local Access Road
TURNSTONE CLOSE	TURNSTONE CLOSE SPUR (MIDDLE SPUR)	Local Access Footway	Local Access Road
TURNSTONE CLOSE	TURNSTONE CLOSE SPUR (NORTHERN SPUR)	Local Access Footway	Local Access Road
TWEEDMOUTH ROAD	FROM NORTH STREET TO EDINBURGH ROAD	Local Access Footway	Local Access Road
TWELVETREES CRESCENT	FROM NORTH CRESCENT TO SOUTH CRESCENT	Local Access Footway	Link Road
TYAS ROAD	FROM EXNING ROAD END	Local Access Footway	Local Access Road
TYLNEY ROAD	FROM CAPEL ROAD TO SEBERT ROAD	Local Access Footway	Link Road
TYLNEY ROAD	FROM CAPEL ROAD TO SEBERT ROAD	Local Access Footway	Link Road
TYNEMOUTH CLOSE	FROM COVELEES WALL TO END	Local Access Footway	Local Access Road

TYNEMOUTH CLOSE	FROM TYNEMOUTH CLOSE TO END	Local Access Footway	Local Access Road
TYRONE ROAD	FROM VICARAGE LANE TO FLANDERS ROAD	Local Access Footway	Local Access Road
UMBRIEL PLACE	FROM HIGH STREET TO END	Link Footway	Link Road
UNION STREET	FROM LIVINGSTONE ROAD TO UNION STREET	Local Access Footway	Local Access Road
UNION STREET	FROM UNION STREET TO RICK ROBERTS RBT	Local Access Footway	Local Access Road
UNION STREET	FROM RICK ROBERTS RBT TO UNION STREET	Local Access Footway	Local Access Road
UNNAMED FOOTPATH	FROM TOLLGATE ROAD TO STANSFELD TOAD	Link Footway	Not Applicable
UPLAND ROAD	FROM SUTTON ROAD TO CHARGEABLE LANE	Local Access Footway	Local Access Road
UPPER ROAD	FROM GRANGE ROAD TO GREENWAY	Link Footway	Secondary Distributor
UPPER ROAD	FROM GREENWAY TO HIGH STREET	Link Footway	Secondary Distributor
UPPERTON ROAD EAST	FROM INNISKILLING ROAD TO END	Local Access Footway	Local Access Road
UPPERTON ROAD EAST	FOOTPATH FROM NEW CITY ROAD	Local Access Footway	Not Applicable
UPPERTON ROAD WEST	FROM NEW CITY ROAD TO TUNMARSH LANE	Local Access Footway	Local Access Road
UPTON AVENUE	FROM UPTON LANE TO LANCASTER ROAD	Local Access Footway	Local Access Road
UPTON LANE	FROM PLASHET ROAD TO KITCHENER ROAD	Prestige Walking Zone	Main Distributor
UPTON LANE	FROM KITCHENER ROAD TO ROMFORD ROAD	Prestige Walking Zone	Main Distributor
UPTON PARK ROAD	FROM STUKELEY ROAD TO ST ANTHONYS ROAD	Local Access Footway	Local Access Road
UPTON PARK ROAD	FROM STUKELEY ROAD TO GREEN STREET	Local Access Footway	Local Access Road
VALE ROAD	FROM PALMERSTONE ROAD TO UPTON LANE	Local Access Footway	Local Access Road
VALERIAN WAY	FROM HAMILTON ROAD TO VALERIAN WAY T-HEAD	Local Access Footway	Local Access Road
VALERIAN WAY	FROM VALERIAN WAY TO VALERIAN WAY	Local Access Footway	Local Access Road
VALETTA GROVE	FROM STRATFORD ROAD GREENWOOD ROAD	Local Access Footway	Local Access Road
VALIANT WAY	FROM TOLLGATE ROAD TO EVELYN DENINGTON ROAD	Local Access Footway	Local Access Road

VANBRUGH CLOSE	FROM FULMER ROAD TO END	Local Access Footway	Local Access Road
VANBRUGH CLOSE	FROM FULMER ROAD TO END	Local Access Footway	Local Access Road
VANDOME CLOSE	FROM FREEMASONS ROAD TO END	Local Access Footway	Local Access Road
VANGUARD CLOSE	FROM BUTCHERS ROAD TO END	Local Access Footway	Local Access Road
VARLEY ROAD	FROM END TO PRINCE REGENT LANE	Local Access Footway	Local Access Road
VAUGHAN ROAD	FROM FAIRLAND ROAD TO BOLTON ROAD	Local Access Footway	Local Access Road
VERA LYNN CLOSE	FROM DAMES ROAD TO END	Local Access Footway	Local Access Road
VERNON AVENUE	FROM FOURTH AVENUE TO SIXTH AVENUE	Local Access Footway	Local Access Road
VERNON ROAD	FROM FARINGFORD ROAD TO ROMFORD ROAD	Local Access Footway	Local Access Road
VERONA ROAD	FROM UPTON LANE TO END	Local Access Footway	Local Access Road
VICARAGE LANE	FROM ROMFORD ROAD TO HAM PARK ROAD	Local Access Footway	Secondary Distributor
VICARAGE LANE	FROM HAM PARK ROAD TO DENSHAM ROAD	Local Access Footway	Secondary Distributor
VICARAGE LANE	FROM HIGH STREET SOUTH TO FOLKESTONE ROAD	Secondary Walking Route	Link Road
VICARAGE LANE	FROM HIGH STREET SOUTH TO FOLKESTONE ROAD	Secondary Walking Route	Link Road
VICARAGE ROAD	FROM VICARAGE LANE TO FAIRLAND ROAD	Local Access Footway	Local Access Road
VICARS CLOSE	FROM PORTWAY TO END	Local Access Footway	Local Access Road
VICTORIA AVENUE	FROM KATHERINE ROAD TO GRANGEWOOD STREET	Local Access Footway	Local Access Road
VICTORIA DOCK ROAD	FROM CONNAUGHT BRIDGE RBT TO PRINCE REGENT LANE	Link Footway	Secondary Distributor
VICTORIA DOCK ROAD	FROM PETRO STREET NORTH TO END	Local Access Footway	Local Access Road
VICTORIA DOCK ROAD	FROM PRINCE REGENT LANE TO FREEMASONS ROAD	Local Access Footway	Secondary Distributor
VICTORIA DOCK ROAD	FROM FREEMASONS ROAD TO VICTORIA DOCK ROAD	Local Access Footway	Link Road
VICTORIA ROAD	FROM HIGH STREET TO NO.11 VICTORIA ROAD	Secondary Walking Route	Local Access Road

VICTORIA ROAD	VICTORIA ROAD SPUR	Local Access Footway	Local Access Road
VICTORIA ROAD	FROM HIGH STREET TO NO.11 VICTORIA ROAD	Secondary Walking Route	Local Access Road
VICTORIA STREET	FROM WEST HAM LANE TO END	Local Access Footway	Local Access Road
VIKING GARDENS	FROM DAKOTA GARDENS TO END	Local Access Footway	Local Access Road
VINCENT STREET	FROM WREN CLOSE TO ROGERS ROAD	Local Access Footway	Local Access Road
VINCENT STREET	FROM ROGERS ROAD TO FORDS PARK ROAD	Local Access Footway	Local Access Road
VINE ROAD	FROM HAM PARK ROAD TO END	Local Access Footway	Local Access Road
VISCOUNT DRIVE	FROM HARRIER WAY TO VALIANT WAY	Local Access Footway	Local Access Road
VULCAN CLOSE	FROM PENNYROYAL AVENUE TO T-HEAD	Local Access Footway	Local Access Road
VULCAN CLOSE	VULCAN CLOSE T-HEAD FROM NORTH TO SOUTH	Local Access Footway	Local Access Road
WADDINGTON ROAD	FROM WINDMILL LANE TO ST PAULS DRIVE	Local Access Footway	Local Access Road
WADDINGTON STREET	FROM DAVID STREET TO WADDINGTON ROAD	Local Access Footway	Local Access Road
WADDINGTON STREET	FROM WADDINGTON ROAD TO WHITEAR WALK	Local Access Footway	Local Access Road
WAGHORN ROAD	FROM QUEENS ROAD TO ROCHESTER AVENUE	Local Access Footway	Local Access Road
WAKEFIELD STREET	FROM CAMPBELL ROAD TO KATHERINE ROAD	Local Access Footway	Local Access Road
WAKEFIELD STREET	FROM KATHERINE ROAD TO ST BERNARDS ROAD	Local Access Footway	Local Access Road
WAKEFIELD STREET	FROM WINTER AVENUE TO CAMPBELL ROAD	Local Access Footway	Local Access Road
WAKEFIELD STREET	FROM ST BERNARDS ROAD TO FRIARS ROAD	Local Access Footway	Local Access Road
WAKEFIELD STREET	FROM FRIARS ROAD TO ARRAGON ROAD	Local Access Footway	Local Access Road
WAKELIN ROAD	FROM POND ROAD TO LEYWICK STREET	Local Access Footway	Local Access Road
WAKELIN ROAD	FROM POND ROAD TO LEYWICK STREET	Local Access Footway	Local Access Road

WAKERLEY CLOSE	FROM TRUSEDALE ROAD TO END	Local Access Footway	Local Access Road
WALL END ROAD	FROM BARKING ROAD TO KEMPTON ROAD	Local Access Footway	Link Road
WALL END ROAD	FROM KEMPTON ROAD TO BURGESS ROAD	Local Access Footway	Link Road
WALNUT GARDENS	FROM ASHLIN ROAD TO END	Local Access Footway	Local Access Road
WALPOLE ROAD	FROM ST STEPHENS ROAD TO PLASHET GROVE	Local Access Footway	Local Access Road
WALTER RODNEY CLOSE	FROM STEVENAGE ROAD TO END	Link Footway	Not Applicable
WALTON ROAD	FROM END TO GRANTHAM ROAD	Local Access Footway	Local Access Road
WALTON ROAD	WALTON ROAD SPUR	Local Access Footway	Local Access Road
WALTON ROAD	FROM CHURCH ROAD TO NO.199 WALTON ROAD	Local Access Footway	Local Access Road
WALTON ROAD	FROM JACK CORNWALL STREET TO END	Secondary Walking Route	Local Access Road
WALTON ROAD	FROM END TO CREDON ROAD	Local Access Footway	Local Access Road
WALTON ROAD	FROM END TO CREDON ROAD	Local Access Footway	Local Access Road
WALTON ROAD	FROM SELSDON ROAD TO RAVENHILL ROAD	Local Access Footway	Local Access Road
WALTON ROAD	FROM SELSDON ROAD TO GREEN STREET	Local Access Footway	Local Access Road
WALTON ROAD	FROM JACK CORNWALL STREET TO END	Secondary Walking Route	Local Access Road
WANLIP ROAD	FROM CUMBERLAND ROAD TO CROFTON ROAD	Local Access Footway	Local Access Road
WANLIP ROAD	FROM CROFTON ROAD TO PRINCE REGENT LANE	Local Access Footway	Local Access Road
WARD ROAD	FROM JUPP ROAD WEST TO HIGH STREET	Local Access Footway	Local Access Road
WARDS WHARF APPROACH	FROM THAMES ROAD TO END	Link Footway	Link Road
WARMINGTON STREET	FROM BARKING ROAD TO DOHERTY ROAD	Local Access Footway	Local Access Road
WARNER CLOSE	FROM ALBERT SQUARE TO END	Local Access Footway	Local Access Road
WARREN GARDENS	FROM HENNIKER ROAD TO END	Link Footway	Not Applicable

WARRIOR SQUARE	FROM WALTON ROAD TO WARRIOR SQUARE	Local Access Footway	Local Access Road
WARRIOR SQUARE	WARRIOR SQUARE SPUR	Local Access Footway	Local Access Road
WARRIOR SQUARE	FROM NO.68-78 WARRIOR SQUARE TO WALTON ROAD	Local Access Footway	Local Access Road
WARRIOR SQUARE	FROM NO.1-39 WARRIOR SQUARE TO NO.88 WARRIOR SQUARE	Local Access Footway	Local Access Road
WARRIOR SQUARE	FROM J/W WARRIOR SQUARE TO JACK CORNWELL STREET	Local Access Footway	Local Access Road
WARTON ROAD	FROM CARPENTERS ROAD TO OLYMPIC PARK BOUNDARY	Local Access Footway	Local Access Road
WARTON ROAD	FROM HIGH STREET TO WARTON ROAD 56 METRES SE FROM FRIENDSHIP WAY	Local Access Footway	Local Access Road
WARWALL	FROM COVELEES WALL TO BRADYMEAD	Local Access Footway	Local Access Road
WARWALL	SOUTHERN WARWALL LOOP	Local Access Footway	Local Access Road
WARWALL	NORTHERN WARWALL LOOP	Local Access Footway	Local Access Road
WARWALL	FROM BRADYMEAD TO NEWARK KNOX	Local Access Footway	Link Road
WARWICK ROAD	FROM HAM PARK ROAD TO ROMFORD ROAD	Local Access Footway	Local Access Road
WARWICK ROAD	FROM BLUEBELL AVENUE TO RIXSEN ROAD	Local Access Footway	Local Access Road
WARWICK ROAD	FROM HIGH STREET NORTH TO BLUEBELL AVENUE	Local Access Footway	Local Access Road
WASHINGTON AVENUE	FROM WASHINGTON AVE NO.1 NORTH-EASTWARDS TO WASHINGTON AVE NO.87	Local Access Footway	Local Access Road
WASHINGTON ROAD	FROM ST STEPHENS ROAD TO PLASHET GROVE	Local Access Footway	Local Access Road
WATER LANE	FROM FOREST LANE TO ROMFORD ROAD	Local Access Footway	Secondary Distributor
WATERHOUSE CLOSE	FROM SHEERWATER ROAD TO END	Local Access Footway	Local Access Road
WATERLOO ROAD	FROM PLASHET GROVE TO ST STEPHENS ROAD	Local Access Footway	Local Access Road
WATERLOO ROAD	FROM TOWER HAMLETS ROAD TO WELLINGTON ROAD	Local Access Footway	Local Access Road
WATFORD ROAD	FROM BUTCHERS ROAD TO END	Local Access Footway	Local Access Road

WATSON AVENUE	FROM BURGESS ROAD TO END	Link Footway	Local Access Road
WATSON AVENUE	FROM BURGESS ROAD TO END	Link Footway	Local Access Road
WATSON STREET	FROM PLAISTOW PARK ROAD TO QUEENS ROAD WEST	Local Access Footway	Local Access Road
WATTS DOWN CLOSE	FROM STRATFORD ROAD TO END	Local Access Footway	Local Access Road
WAVERLEY GARDENS	FROM WAVERLEY GARDENS TO WAVERLEY GARDENS	Local Access Footway	Local Access Road
WAVERLEY GARDENS	FROM OLIVER GARDENS TO WAVERLEY GARDENS	Local Access Footway	Local Access Road
WEAVER CLOSE	FROM TRADER ROAD TO END	Local Access Footway	Local Access Road
WEBB GARDENS	FROM KELLAND ROAD TO WHITWELL ROAD	Link Footway	Not Applicable
WELBECK ROAD	FROM FRINTON ROAD TO GROSVENOR GARDENS	Local Access Footway	Local Access Road
WELFARE ROAD	FROM MAIDEN ROAD TO END	Local Access Footway	Local Access Road
WELL STREET	FROM WINDMILL LANE TO WADDINGTON STREET	Local Access Footway	Local Access Road
WELLINGTON ROAD	FROM BARKING ROAD TO END	Link Footway	Local Access Road
WELLINGTON ROAD	FROM ODESSA ROAD TO CEMETERY ROAD	Local Access Footway	Local Access Road
WELLINGTON ROAD	FROM END TO FLANDERS ROAD	Link Footway	Local Access Road
WELLINGTON ROAD	FROM BARKING ROAD TO END	Link Footway	Local Access Road
WELLINGTON ROAD	FROM END TO FLANDERS ROAD	Link Footway	Local Access Road
WELLSTEAD ROAD	FROM VICARAGE LANE TO FLANDERS ROAD	Local Access Footway	Local Access Road
WELSH CLOSE	FROM SUFFOLK ROAD TO END	Local Access Footway	Local Access Road
WELSH CLOSE	FROM WELSH CLOSE TO END	Local Access Footway	Local Access Road
WENTWORTH ROAD	FROM CLARENCE ROAD TO DURHAM ROAD	Local Access Footway	Local Access Road
WESLEY AVENUE	FROM BRITANNIA GATE RBT TO RAYLEIGH ROAD RBT	Local Access Footway	Link Road
WEST HAM LANE	FROM ABBEY ROAD TO PAUL STREET	Primary Walking Route	Main Distributor

WEST HAM LANE	FROM TRAMWAY AVENUE TO BROADWAY	Prestige Walking Zone	Main Distributor
WEST HAM LANE	FROM PAUL STREET TO TRAMWAY AVENUE	Primary Walking Route	Main Distributor
WEST MERSEA CLOSE	FROM HANAMEEL STREET TO END	Link Footway	Link Road
WEST ROAD	FROM PORTWAY TO STRATFORD ROAD	Local Access Footway	Local Access Road
WESTBURY ROAD	FROM ST JOHNS TERRACE TO GLENPARKE ROAD	Local Access Footway	Local Access Road
WESTBURY ROAD	FROM ST JOHNS TERRACE TO ROMFORD ROAD	Local Access Footway	Local Access Road
WESTBURY TERRACE	FROM GREEN STREET TO WESTBURY ROAD	Local Access Footway	Local Access Road
WESTERN ROAD	FROM QUEENS ROAD TO SOUTHERN ROAD	Local Access Footway	Local Access Road
WESTPORT ROAD	FROM JENKINS ROAD TO HOLBORN ROAD	Local Access Footway	Local Access Road
WEYMOUTH CLOSE	FROM COVELEES WALL TO END	Local Access Footway	Local Access Road
WEYMOUTH CLOSE	WEYMOUTH CLOSE SPUR	Local Access Footway	Local Access Road
WHALEBONE LANE	FROM WEST HAM LANE TO TENNYSON ROAD	Link Footway	Local Access Road
WHALEBONE LANE	FROM WEST HAM LANE TO TENNYSON ROAD	Link Footway	Local Access Road
WHALES YARD	FROM WEST HAM LANE TO NORTH-EASTERN END	Link Footway	Link Road
WHEATFIELDS	FROM COVELEES WALL TO OXLEAS	Local Access Footway	Local Access Road
WHITE HORSE ROAD	FROM HIGH STREET SOUTH TO VICARAGE LANE	Local Access Footway	Local Access Road
WHITE ROAD	FROM VICARAGE LANE TO MAIDEN ROAD	Local Access Footway	Local Access Road
WHITEAR WALK	FROM WADDINGTON STREET TO END	Local Access Footway	Local Access Road
WHITEAR WALK	FROM WADDINGTON ROAD TO END	Local Access Footway	Local Access Road
WHITEHALL PLACE	FROM KUHN WAY TO BROOKING ROAD	Link Footway	Link Road
WHITELEGG ROAD	FROM RUDOLPH ROAD TO END	Local Access Footway	Local Access Road
WHITFIELD ROAD	FROM PLASHET GROVE TO ST STEPHENS ROAD	Local Access Footway	Local Access Road

WHITINGS WAY	FROM ALPINE WAY TO EASTBURY ROAD	Local Access Footway	Local Access Road
WHITINGS WAY	FROM ALPINE WAY TO NO.8 WHITINGS WAY	Local Access Footway	Local Access Road
WHITTA ROAD	FROM GLADDING ROAD TO CAPEL ROAD	Local Access Footway	Local Access Road
WHITTA ROAD	FROM STATION ROAD TO GLADDING ROAD	Local Access Footway	Link Road
WHITTAKER ROAD	FROM PLASHET GROVE TO END	Local Access Footway	Local Access Road
WHITWELL ROAD	FROM BALAAM STREET TO END	Local Access Footway	Local Access Road
WHITWELL ROAD	FROM WHITWELL ROAD TO END	Local Access Footway	Local Access Road
WHITWELL ROAD	FROM NO.40 WHITWELL ROAD TO END OF SPUR	Local Access Footway	Local Access Road
WHYTEVILLE ROAD	FROM GREEN STREET TO UPTON LANE	Local Access Footway	Local Access Road
WIDDIN STREET	FROM WEST HAM STREET TO PITCHFORD STREET	Local Access Footway	Local Access Road
WIDGEON CLOSE	FROM MAPLIN ROAD TO END	Local Access Footway	Local Access Road
WIGSTON ROAD	FROM PRINCE REGENT LANE TO CROFTON ROAD	Local Access Footway	Local Access Road
WILBERFORCE WALK	FROM ALBERT SQUARE TO END	Link Footway	Link Road
WILKINSON ROAD	FROM NOTTINGHAM AVENUE TO END	Local Access Footway	Local Access Road
WILLIAM MORLEY CLOSE	FROM PRIORY ROAD TO END	Local Access Footway	Local Access Road
WILLIAM MORLEY CLOSE	WILLIAM MORRIS CLOSE SPUR (SOUTHERN SPUR)	Local Access Footway	Local Access Road
WILLIAM MORLEY CLOSE	WILLIAM MORRIS CLOSE SPUR (MIDDLE SPUR)	Local Access Footway	Local Access Road
WILLIAM MORLEY CLOSE	WILLIAM MORRIS CLOSE SPUR (NORTHERN SPUR)	Local Access Footway	Local Access Road
WILLIS ROAD	FROM BULL ROAD TO HOLBROOK ROAD	Local Access Footway	Local Access Road
WILLOW GROVE	FOOTPATH FROM NO.84-94 WILLOW GROVE TO LETTSOM WALK	Local Access Footway	Not Applicable
WILMER LEA CLOSE	FROM JUPP ROAD WEST TO END	Local Access Footway	Local Access Road
WILSON ROAD	FROM BOUNDARY ROAD TO CENTRAL PARK ROAD	Local Access Footway	Local Access Road

WINCHESTER CLOSE	FROM BOULTWOOD ROAD TO END	Local Access Footway	Local Access Road
WINDMILL LANE	FROM LEYTON ROAD TO MILLSTONE CLOSE	Local Access Footway	Local Access Road
WINDMILL LANE	FROM WELL STREET TO MARYLAND POINT	Local Access Footway	Local Access Road
WINDMILL LANE	FROM MILLSTONE CLOSE TO WELL STREET	Local Access Footway	Local Access Road
WINDMILL LANE	WINDMILL LANE SPUR	Local Access Footway	Local Access Road
WINDSOR ROAD	FROM WINDSOR ROAD RBT TO BALMORAL ROAD	Local Access Footway	Local Access Road
WINDSOR ROAD	FROM BALMORAL ROAD TO HAMPTON ROAD	Local Access Footway	Local Access Road
WINDSOR ROAD	FROM CLAREMONT ROAD TO WINDSOR ROAD RBT	Local Access Footway	Local Access Road
WINGFIELD ROAD	FROM LEYTONSTONE ROAD TO END	Local Access Footway	Local Access Road
WINIFRED STREET	FROM ALBERT ROAD TO NEWLAND STREET	Local Access Footway	Local Access Road
WINIFRED STREET	WINIFRED STREET SOUTHERN SPUR	Local Access Footway	Local Access Road
WINIFRED STREET	WINIFRED STREET NORTHERN SPUR	Local Access Footway	Local Access Road
WINKFIELD ROAD	FROM GREENGATE STREET TO BALAAM STREET	Local Access Footway	Local Access Road
WINSOR TERRACE	FROM NO.145 WINSOR TERRACE TO NO.2 WINSOR TERRACE	Link Footway	Local Access Road
WINSOR TERRACE	FROM NO.145 WINSOR TERRACE TO NO.2 WINSOR TERRACE	Link Footway	Local Access Road
WINSOR TERRACE	FROM NO.145 WINSOR TERRACE TO NO.2 WINSOR TERRACE	Link Footway	Local Access Road
WINSOR TERRACE	FROM NO.145 WINSOR TERRACE TO NO.2 WINSOR TERRACE	Link Footway	Local Access Road
WINSOR TERRACE	WINSOR TERRACE RBT	Link Footway	Not Applicable
WINTER AVENUE	FROM CAMPBELL ROAD TO WAKEFIELD STREET	Local Access Footway	Local Access Road
WINTER AVENUE	FROM HARTLEY AVENUE TO CAMPBELL ROAD	Local Access Footway	Local Access Road
WINTERGREEN CLOSE	FOOTPATH FROM YARROW CRESCENT TO TOLLGATE ROAD	Local Access Footway	Not Applicable
WISE ROAD	FROM NO.263 HIGH STREET TO NO.259 HIGH STREET	Local Access Footway	Local Access Road

WISE ROAD	FROM WISE RD (SOUTHERN JUNCTION) TO WISE ROAD (NORTHERN JUNCTION)	Local Access Footway	Local Access Road
WOLFERTON ROAD	FROM LITTLE ILFORD LANE TO DERSINGHAM AVENUE	Local Access Footway	Local Access Road
WOLFFE GARDENS	CARNARVON ROAD SPUR	Local Access Footway	Local Access Road
WOLSELEY ROAD	FROM ST GEORGES ROAD TO ELMHURST ROAD	Local Access Footway	Local Access Road
WOLSEY AVENUE	FROM ST ALBANS AVENUE TO GOOSELEY LANE	Local Access Footway	Local Access Road
WOODCOCKS	FROM NO.49 WOODCOCKS TO NO.51 WOODCOCKS	Local Access Footway	Local Access Road
WOODCOCKS	FROM FULMER ROAD TO WOODCOCKS	Local Access Footway	Local Access Road
WOODCOCKS	FROM NO.93 WOODCOCKS TO TOLLGATE ROAD	Local Access Footway	Local Access Road
WOODER GARDENS	FROM FIELD ROAD TO ODESSA ROAD	Local Access Footway	Local Access Road
WOODFORD ROAD	FROM WOODGRANGE TO BOROUGH BOUNDARY	Primary Walking Route	Main Distributor
WOODGET CLOSE	FROM REMINGTON ROAD TO END	Local Access Footway	Local Access Road
WOODGRANGE ROAD	FROM UPTON LANE TO ROMFORD ROAD	Link Footway	Main Distributor
WOODGRANGE ROAD	FROM 30 METRES NORTH OF ROMFORD ROAD TO FOREST LANE	Prestige Walking Zone	Main Distributor
WOODGRANGE ROAD	FROM FOREST LANE TO 25 METRES SOUTH OF CHESTNUT AVENUE	Prestige Walking Zone	Main Distributor
WOODGRANGE ROAD	FROM ROMFORD ROAD TO WOODGRANGE	Prestige Walking Zone	Main Distributor
WOODGRANGE ROAD	FROM WOODGRANGE TO ROMFORD ROAD	Prestige Walking Zone	Main Distributor
WOODHATCH CLOSE	FROM LEAMOUTH ROAD TO END	Local Access Footway	Local Access Road
WOODHOUSE GROVE	FROM SHELLEY AVENUE TO WORDSWORTH AVENUE	Local Access Footway	Local Access Road
WOODHOUSE GROVE	FROM LINCOLN ROAD TO SHELLEY AVENUE	Local Access Footway	Local Access Road
WOODHOUSE GROVE	FROM WORDSWORTH AVENUE TO TENNYSON AVENUE	Local Access Footway	Link Road
WOODHOUSE GROVE	FROM TENNYSON AVENUE TO PLASHET GROVE	Local Access Footway	Link Road
WOODMAN STREET	FROM WOOLWICH MANOR WAY TO PIER ROAD	Link Footway	Local Access Road

WOODMAN STREET	FROM WOOLWICH MANOR WAY TO PIER ROAD	Link Footway	Local Access Road
WOODSIDE ROAD	FROM PRINCE REGENT LANE TO END	Secondary Walking Route	Local Access Road
WOODSIDE ROAD	FROM PRINCE REGENT LANE TO END	Secondary Walking Route	Local Access Road
WOODSTOCK ROAD	FROM JEPHSON ROAD TO GREEN STREET	Local Access Footway	Local Access Road
WOOLWICH MANOR WAY	EASTERN PART OF NORTHERN D-JUNCTION AT WOOLWICH MANOR WAY RBT (NORTHERN RBT) (FROM NORTH TO SOUTH)	Secondary Walking Route	Main Distributor
WOOLWICH MANOR WAY	WESTERN PART OF NORTHERN D-JUNCTION AT WOOLWICH MANOR WAY RBT (NORTHERN RBT) (FROM SOUTH TO NORTH)	Secondary Walking Route	Main Distributor
WOOLWICH MANOR WAY	FROM WOOLWICH MANOR WAY TO HIGH STREET SOUTH	Secondary Walking Route	Main Distributor
WOOLWICH MANOR WAY	FROM WOOLWICH MANOR WAY RBT (MIDDLE RBT) TO D-JUNCTION AT WOOLWICH MANOR WAY RBT (NORTHERN RBT)	Primary Walking Route	Main Distributor
WOOLWICH MANOR WAY	WESTERN PART OF SOUTHERN D-JUNCTION AT WOOLWICH MANOR WAY RBT (NORTHERN RBT) (FROM SOUTH TO NORTH)	Primary Walking Route	Main Distributor
WOOLWICH MANOR WAY	EASTERN PART OF SOUTHERN D-JUNCTION AT WOOLWICH MANOR WAY RBT (NORTHERN RBT) (FROM NORTH TO SOUTH)	Primary Walking Route	Main Distributor
WOOLWICH MANOR WAY	WOOLWICH MANOR WAY RBT	Primary Walking Route	Main Distributor
WOOLWICH MANOR WAY	FROM D-JUNCTION AT GALLIONS RBT TO WOOLWICH MANOR WAY RBT (SOUTHERN RBT)	Local Access Footway	Main Distributor
WOOLWICH MANOR WAY	WOOLWICH MANOR WAY RBT (SOUTHERN RBT)	Local Access Footway	Main Distributor
WOOLWICH MANOR WAY	FROM WOOLWICH MANOR WAY RBT (NORTHERN RBT) TO WOOLWICH MANOR WAY RBT (MIDDLE RBT)	Local Access Footway	Main Distributor
WOOLWICH MANOR WAY	WOOLWICH MANOR WAY RBT (MIDDLE RBT)	Local Access Footway	Main Distributor
WOOLWICH MANOR WAY	WESTERN PART OF D-JUNCTION AT GALLIONS RBT (FROM SOUTH TO NORTH)	Local Access Footway	Main Distributor
WOOLWICH MANOR WAY	EASTERN PART OF D-JUNCTION AT GALLIONS RBT (FROM NORTH TO SOUTH)	Local Access Footway	Main Distributor
WOOLWICH MANOR WAY	FROM ALBERT ROAD TO NO.1-21 WALDAIR COURT	Local Access Footway	Local Access Road
WORCESTER ROAD	FROM ROMFORD ROAD TO END	Local Access Footway	Local Access Road
WORDSWORTH AVENUE	FROM HIGH STREET NORTH TO WOODHOUSE GROVE	Local Access Footway	Link Road
WORLAND ROAD	FROM MAIDEN ROAD NO.13 WORLAND ROAD	Local Access Footway	Local Access Road

WORLAND ROAD	WORLAND ROAD SPUR	Local Access Footway	Local Access Road
WORTHING CLOSE	FROM MITRE ROAD TO END	Local Access Footway	Local Access Road
WORTLEY ROAD	FROM PLASHET GROVE TO ST STEPHENS ROAD	Local Access Footway	Local Access Road
WOULDHAM ROAD	FROM RATHBONE STREET TO END	Local Access Footway	Local Access Road
WREN CLOSE	FROM IBBOTSON AVENUE TO VINCENT STREET	Local Access Footway	Local Access Road
WREN CLOSE	FROM IBBOTSON AVENUE TO VINCENT STREET	Local Access Footway	Local Access Road
WYATT ROAD	FROM UPTON LANE TO CHAUCER ROAD	Local Access Footway	Local Access Road
WYNDHAM ROAD	FROM ST STEPHENS ROAD TO PLASHET GROVE	Local Access Footway	Local Access Road
WYTHES ROAD	FROM DREW ROAD TO ALBERT ROAD	Local Access Footway	Local Access Road
YARROW CRESCENT	FROM ROBIN CRESCENT TO COLUMBINE AVENUE	Local Access Footway	Local Access Road
YARROW CRESCENT	FOOTPATH FROM NO.14 YARROW CRESCENT TO NO.3 YARROW CRESCENT	Local Access Footway	Not Applicable
YEOMAN CLOSE	FROM FERNDAL STREET TO END	Local Access Footway	Local Access Road
YORK CLOSE	FROM NO.6 YORK CLOSE TO END	Local Access Footway	Local Access Road
YORK CLOSE	YORK CLOSE SPUR	Local Access Footway	Local Access Road
YORK ROAD	FROM REGINALD ROAD TO KNOX ROAD	Local Access Footway	Local Access Road
YOUNG ROAD	FROM WILKINSON ROAD TO NOTTINGHAM AVENUE	Local Access Footway	Local Access Road